

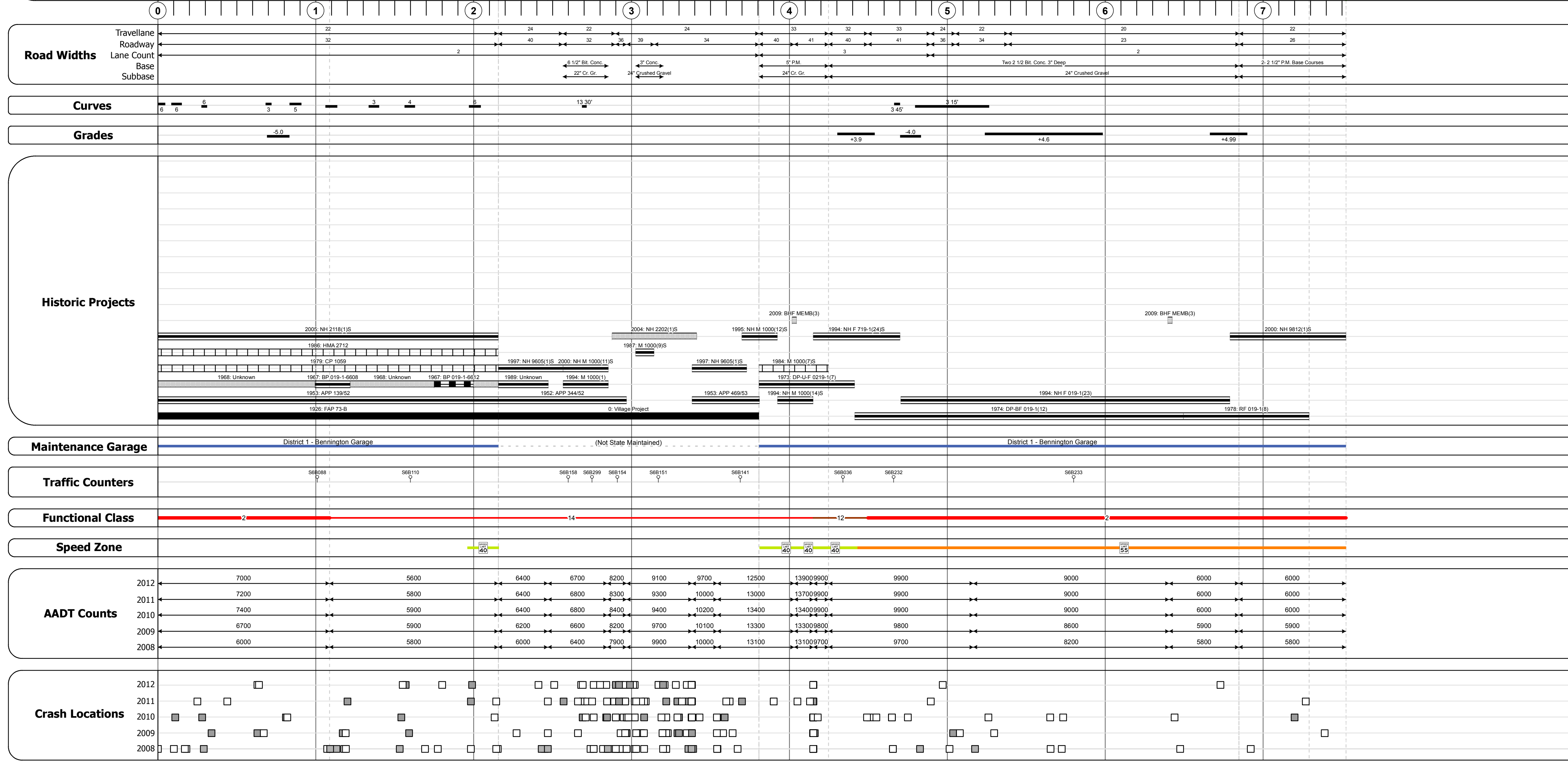
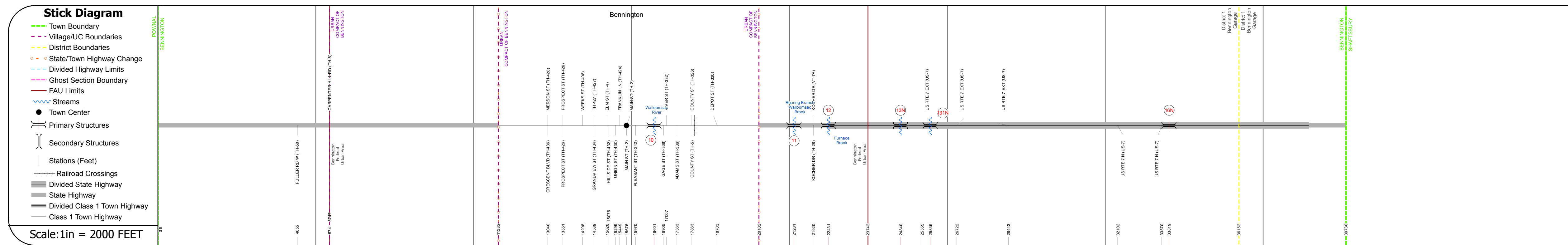
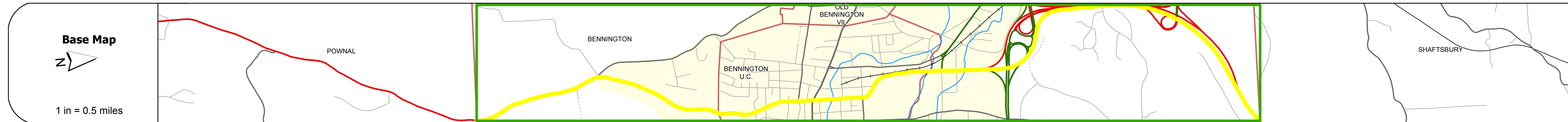
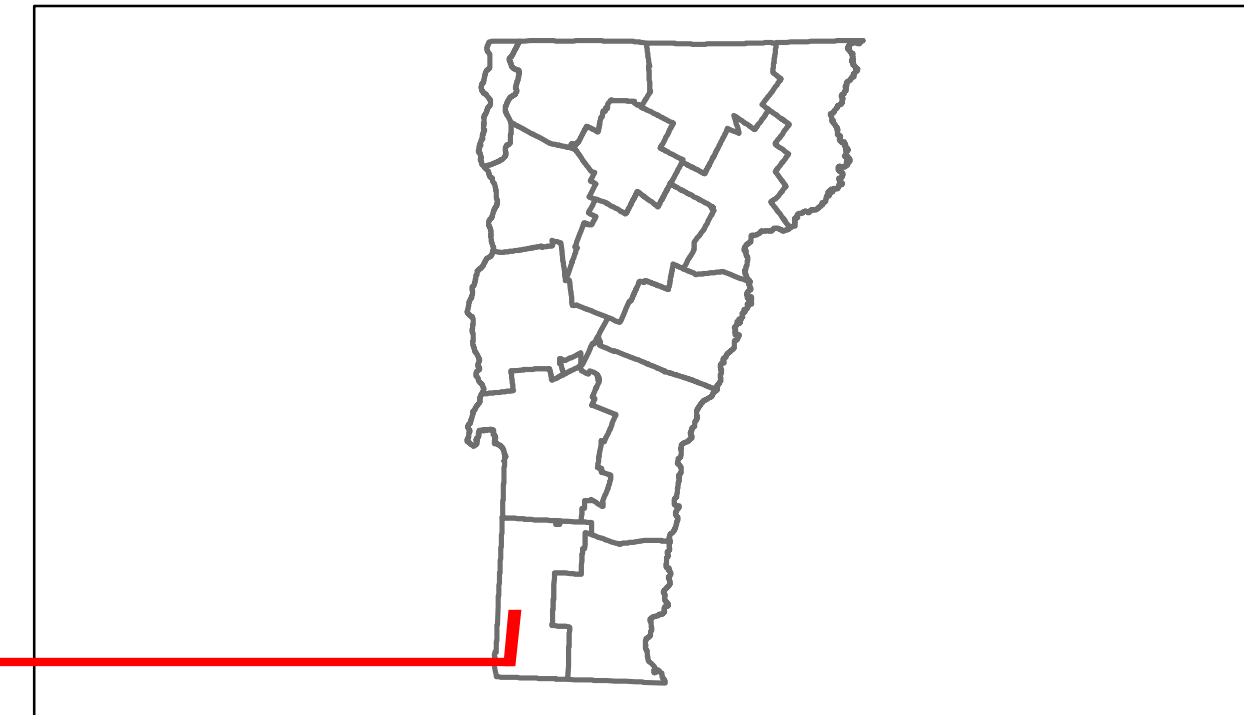


# Route Log Progress Chart

**DRAFT**

Please Note: Errors and Omissions May Exist.  
Contact the VTrans Mapping Unit with questions or concerns.

DISTRICT	TOWN	ROUTE
1	BENNINGTON	US-7



## DESCRIPTION BLOCK

**Bridge 10:**  
Girder and floorbeam system - 1936  
Structure No. 20100001002022  
Length: 53'  
Width: 33.8'  
Facility Carried: US 00007 ML  
Bridge Type: RIVETED THRU GIRDER  
Features Intersected: WALLOOMSAC RIVER  
Surface: Bituminous  
Maintenance/Ownership: City/Municipal

**Bridge 11:**  
Stringer/multi-beam or girder - 1973  
Structure No. 20100001102022  
Length: 156'  
Width: 84.2'  
Facility Carried: US 00007 ML  
Bridge Type: WELDED PLATE GIRDER  
Features Intersected: ROARING BRANCH  
Surface: Bituminous  
Maintenance/Ownership: State

**Culvert 12:**  
Culvert - 1973  
Structure No. 200719001202022  
Length: 22'  
Facility Carried: US 00007 ML  
Bridge Type: R.C. BOX  
Features Intersected: FURNACE BROOK  
Maintenance/Ownership: State

**Bridge 13N:**  
Stringer/multi-beam or girder - 1973  
Structure No. 200719013N02022  
Length: 193'  
Width: 54.8'  
Facility Carried: US 00007 RAMP  
Bridge Type: 2 SP CONT WLD CVD GD  
Features Intersected: NEW US 7 UNFINISHED  
Surface: Bituminous  
Maintenance/Ownership: State

**Culvert 131N:**  
Culvert - 1972  
Structure No. 300019131N02021  
Length: 8'  
Under Clearance: 8.0'  
Facility Carried: US7  
Bridge Type: CGMPP  
Features Intersected: BROOK  
Maintenance: State

**Bridge 16N:**  
Stringer/multi-beam or girder - 1973  
Structure No. 200019016N02022  
Length: 140'  
Width: 42.7'  
Under Clearance: 15.25'  
Facility Carried: US 00007 ML  
Bridge Type: WELDED PLATE GIRDER  
Features Intersected: US 7 OVER BENN SH N  
Surface: Bituminous  
Maintenance/Ownership: State

<b>Historic Projects</b> <ul style="list-style-type: none"> <li>Retreatment</li> <li>Resurface</li> <li>Unknown</li> <li>Bituminous Mix</li> <li>Skimny Mix</li> <li>Bituminous Seal</li> <li>Gravel</li> <li>Surface Treated Gravel</li> <li>Plant Mix</li> <li>Reclaimed Base and Bituminous Concrete</li> <li>Concrete</li> </ul>	<b>Functional Class</b> <ul style="list-style-type: none"> <li>1 (Red)</li> <li>2 (Orange)</li> <li>3 (Yellow)</li> <li>4 (Green)</li> <li>5 (Light Green)</li> <li>6 (Dark Green)</li> <li>7 (Purple)</li> <li>8 (Blue)</li> <li>9 (Light Blue)</li> <li>10 (Dark Blue)</li> <li>11 (Cyan)</li> <li>12 (Teal)</li> <li>13 (Light Green)</li> <li>14 (Green)</li> <li>15 (Yellow)</li> <li>16 (Orange)</li> <li>17 (Red)</li> <li>18 (Dark Red)</li> <li>19 (Black)</li> </ul>	<b>Curves</b> <ul style="list-style-type: none"> <li>curve left</li> <li>curve right</li> </ul>	<b>Road Widths</b> (ft)	<b>Traffic Counters</b> (counter ID)	<b>Crash Locations</b> <ul style="list-style-type: none"> <li>Fatal</li> <li>Injury</li> <li>Property Damage Only</li> <li>Unknown Crash Type</li> </ul>	<b>Mileage by Functional Class By Sheet</b> 019-1 2 - Rural - Principal Arterial 4.116 719-1 12 - Urban - Principal Arterial - Other Freeway 0.345 1000 14 - Urban - Principal Arterial - Other 3.064 <b>Total Mileage: 7.525 mi</b>	<b>Mileage by Town By Sheet</b> BENNINGTON - U007-0202 7.525 of 7.525 <b>Total Mileage: 7.525 mi</b>	<b>DISTRICT</b> 1	<b>TOWN</b> BENNINGTON	<b>Date:</b> 04/02/14	<b>ROUTE</b> US-7 ETE mileage: 7.988 to 15.513		
										<b>DISTRICT</b> 1	<b>TOWN</b> BENNINGTON	<b>Date:</b> 04/02/14	<b>ROUTE</b> US-7 ETE mileage: 7.988 to 15.513