


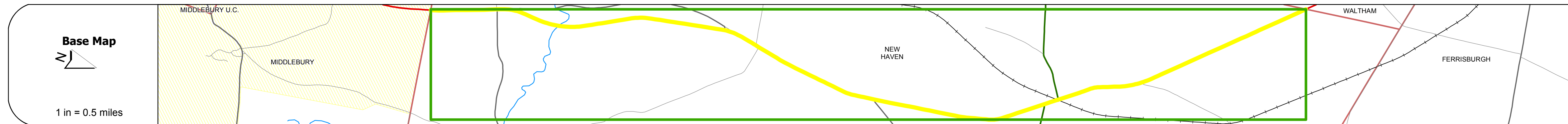
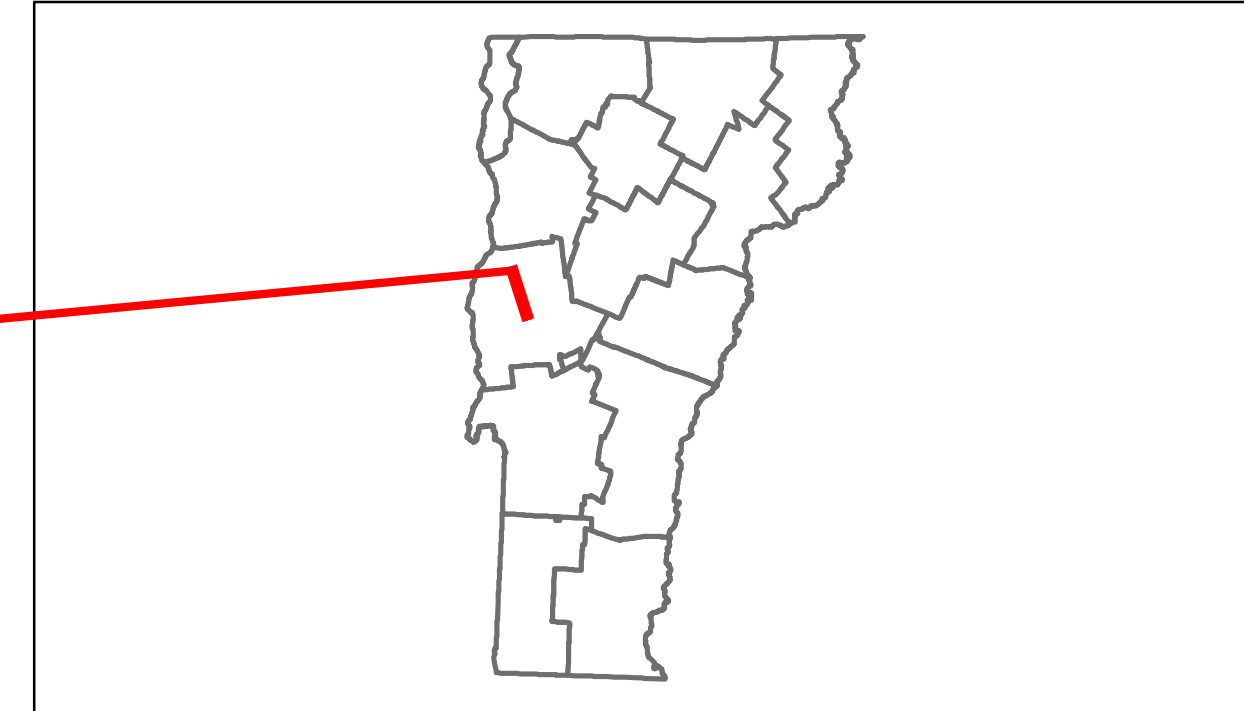


Route Log Progress Chart

DRAFT

Please Note: Errors and Omissions May Exist.
Contact the VTrans Mapping Unit with questions or concerns.

DISTRICT	TOWN	ROUTE
5	NEW HAVEN	US-7



DESCRIPTION BLOCK

Bridge 129:
Stringer/multi-beam or girder - 1960
Structure No. 200019012901132
Length: 253'
Width: 30.8'
Facility Carried: US 00007 ML
Bridge Type: 3 SPAN ROLLED BEAM
Features Intersected: NEW HAVEN RIVER
Surface: Bituminous
Maintenance/Ownership: State


Culvert 132:
Culvert - 1984
Structure No. 300019013201131
Length: 24'
Under Clearance: 5.0'
Facility Carried: US7
Bridge Type: 2 CGMPPA
Features Intersected: LITTLE OTTER CREEK
Maintenance: State

Culvert 133:
Culvert - 1937
Structure No. 300019013301131
Length: 10'
Under Clearance: 10.0'
Facility Carried: US7
Bridge Type: MULTI PLATE PIPE
Features Intersected: MUD CREEK
Maintenance: State

Station	Travellane	Roadway	Lane Count	Base	Subbase
0	36	32	2	8" P.M.	24" Gravel
1	30	21	3	4" Macadam	20" Gravel
2	20	23	3		
3	20	30	2		3" S.B.
4	20	28	2		24" Gravel
5	20	30	2		
6	30	30	3		
7	24	32	2		12" S.B.

Station	Curve
4.0	4
7.2A	2
8.5	4
17.0	4.30'
5.5	7.0

Station	Grades
-4.0	+3.5
-7.2A	-6.5
-5.5	-7.0




Station	Maintenance Garage
District 5 - Middlebury Garage	District 5 - New Haven Garage

Station	Traffic Counters		
86A013	86A104	86A041	86A103

Station	Functional Class
2	

Station	Speed Zone
40	

Year	Station 0	Station 1	Station 2	Station 3	Station 4	Station 5	Station 6	Station 7
2012	10000	8400	8200	8700	6800	8200	7700	
2011	10000	8400	8100	8400	6700	8300	7800	
2010	9900	8300	7900	8100	6600	8300	7800	
2009	9600	8000	7800	8000	6600	8200	7600	
2008	9200	7700	7600	7900	6600	8100	7300	



Historic Projects Retreatment, Resurface, Unknown, Bituminous Mix, Skimmy Mix, Bituminous Seal, Bituminous Concrete, Gravel, Surface Treated Gravel, Plant Mix, Reclaimed Base and Bituminous Concrete, Concrete	Functional Class 1 (Blue), 2 (Red), 3 (Green), 4 (Yellow), 5 (Purple), 6 (Orange), 7 (Light Blue), 8 (Light Green), 9 (Light Yellow), 10 (Light Purple), 11 (Light Orange), 12 (Light Blue), 13 (Light Green), 14 (Light Yellow), 15 (Light Purple), 16 (Light Orange), 17 (Light Blue), 18 (Light Green), 19 (Light Yellow)	Curves - curve left, - curve right	Road Widths (ft)	Traffic Counters (counter ID)	Crash Locations Fatal, Injury, Property Damage Only, Unknown Crash Type	Mileage by Functional Class By Sheet 019-3 2 - Rural - Principal Arterial 7.690	Mileage by Town By Sheet NEW HAVEN - U007-0113 7.69 of 7.69	DISTRICT 5	TOWN NEW HAVEN	Date: 04/02/14	ROUTE US-7 ETE mileage: 100.68 to 108.37
						Total Mileage: 7.690 mi	Total Mileage: 7.69 mi				

For More Information Contact - Vermont Agency of Transportation, Policy, Planning and Intermodal Development Division - Mapping Unit, 1 National Life Drive, Montpelier, VT 05633-5001 Telephone: 802-828-2600.