

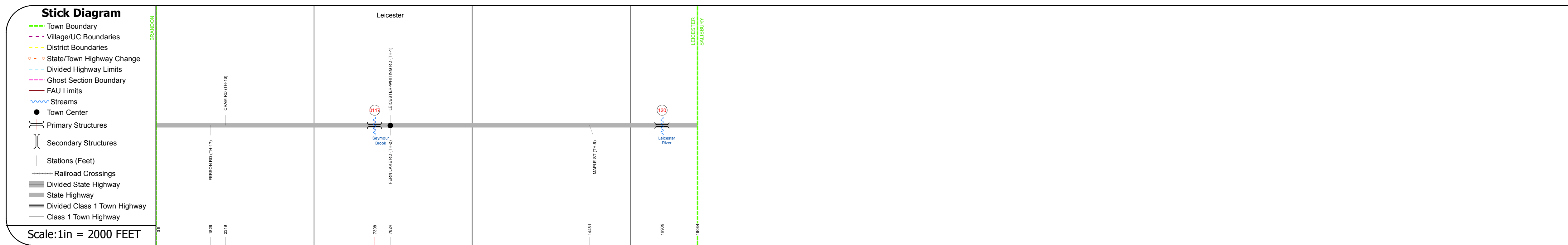
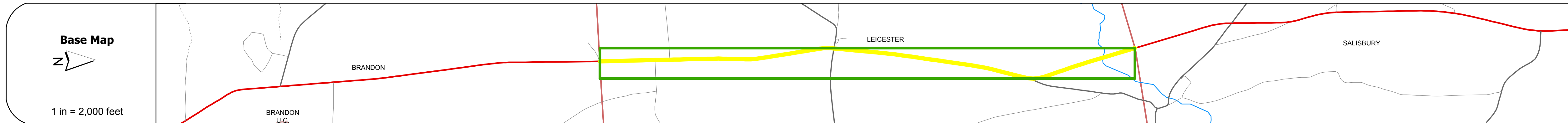
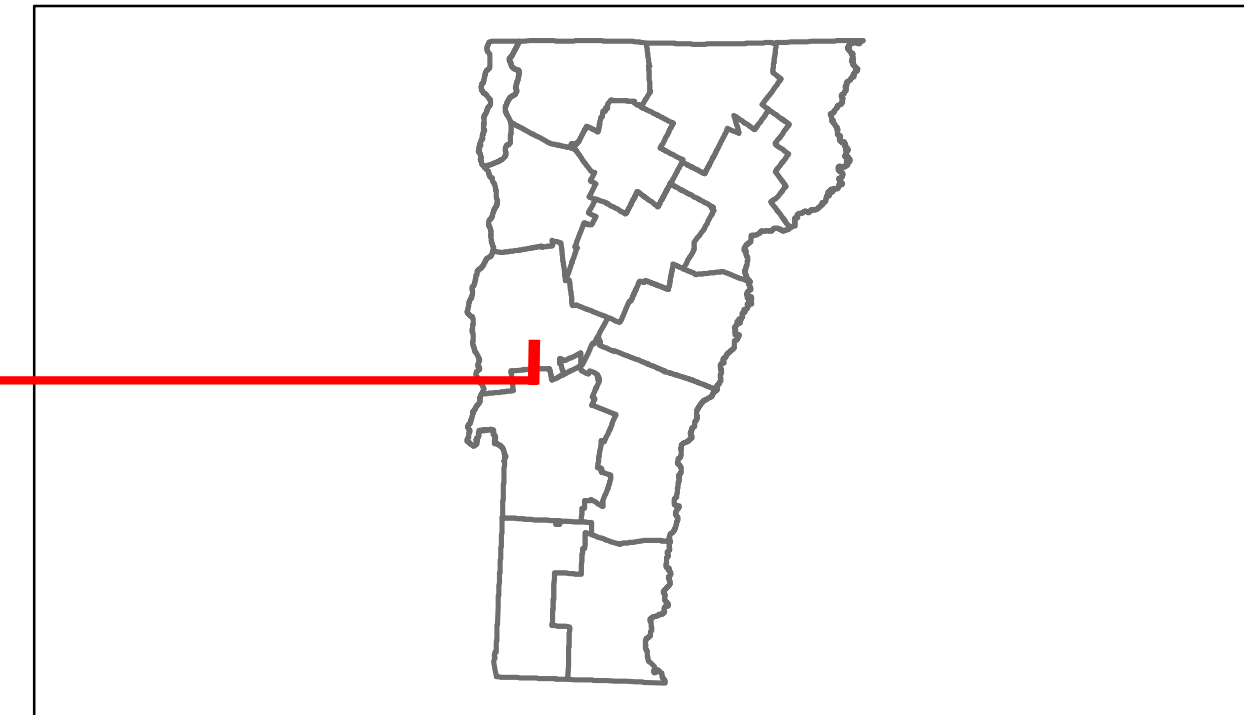


Route Log Progress Chart

DRAFT

Please Note: Errors and Omissions May Exist.
Contact the VTrans Mapping Unit with questions or concerns.











DISTRICT	TOWN	ROUTE
3	LEICESTER	US-7



DESCRIPTION BLOCK

Culvert 117:
Culvert - 1931
Structure No. 300019011701091
Length: 12'
Under Clearance: 10.0'
Facility Carried: US7
Bridge Type: R.C. BOX
Features Intersected: BROOK
Maintenance: State

Bridge 120:
Stringer/multi-beam or girder - 1943
Structure No. 200019012001092
Length: 108'
Width: 34.0'
Facility Carried: US 00007 ML
Bridge Type: 2 SPAN ROLLED BEAM
Features Intersected: LEICESTER RIVER
Surface: Bituminous
Maintenance/Ownership: State



Historic Projects Retreatment, Resurface, Unknown, Bituminous Mix, Skippy Mix, Bituminous Seal, Bituminous Concrete, Gravel, Surface Treated Gravel, Plant Mix, Reclaimed Base and Bituminous Concrete, Concrete	Functional Class 1, 2, 3, 4, 5, 6, 7, 8, 9, 10, 11, 12, 13, 14, 15, 16, 17, 18, 19	Curves curve left, curve right	Road Widths (ft)	AADT (count)	Mileage by Functional Class By Sheet 019-3 2 - Rural - Principal Arterial 3.425	Mileage by Town By Sheet LEICESTER - U007-0109 3.425 of 3.425	DISTRICT 3	TOWN LEICESTER	Date: 04/02/14	ROUTE US-7 ETE mileage: 85.272 to 88.697	
Total Mileage: 3.425 mi						Total Mileage: 3.425 mi					

For More Information Contact - Vermont Agency of Transportation, Policy, Planning and Intermodal Development Division - Mapping Unit, 1 National Life Drive, Montpelier, VT 05633-5001 Telephone: 802-828-2600.