


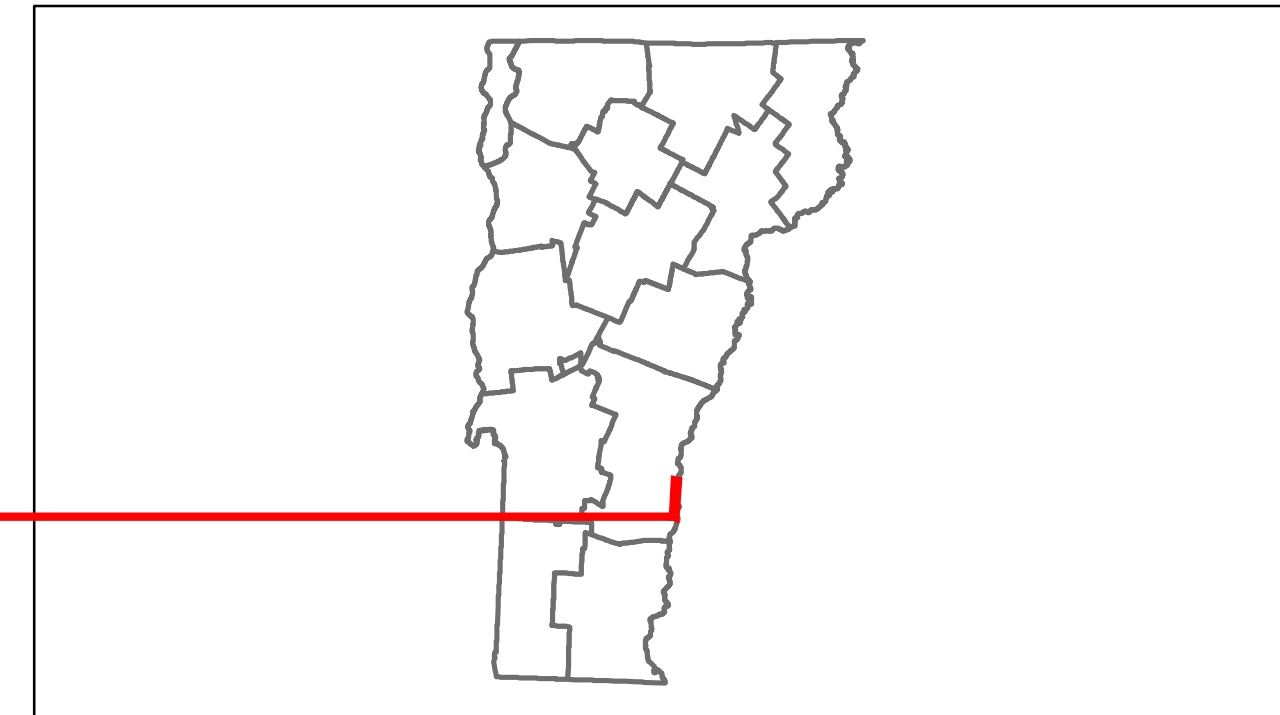


Route Log Progress Chart


DRAFT

Please Note: Errors and Omissions May Exist.
Contact the VTrans Mapping Unit with questions or concerns.

DISTRICT	TOWN	ROUTE
2	WEATHERSFIELD	US-5



- Stick Diagram**
- Town Boundary
 - Village/UC Boundaries
 - District Boundaries
 - State/Town Highway Change
 - Divided Highway Limits
 - Ghost Section Boundary
 - FAU Limits
 - Streams
 - Town Center
 - Primary Structures
 - Secondary Structures
 - Stations (Feet)
 - Railroad Crossings
 - Divided State Highway
 - State Highway
 - Divided Class 1 Town Highway
 - Class 1 Town Highway
- Scale: 1in = 2000 FEET



DESCRIPTION BLOCK

Road Widths	Travellane Roadway Lane Count Base Subbase
--------------------	--

Curves	
---------------	--

Grades	
---------------	--

Historic Projects	
--------------------------	--

Maintenance Garage	
---------------------------	--

Traffic Counters	
-------------------------	--

Functional Class	
-------------------------	--

Speed Zone	
-------------------	--

AADT Counts	2012 2011 2010 2009 2008
--------------------	--------------------------------------

Crash Locations	2012 2011 2010 2009 2008
------------------------	--------------------------------------

Historic Projects Retreatment, Resurface, Unknown, Bituminous Mix, Skippy Mix, Bituminous Seal, Bituminous Concrete, Surface Treated Gravel, Plant Mix, Reclaimed Base and Bituminous Concrete, Concrete	Functional Class 1, 2, 3, 4, 5, 6, 7, 8, 9, 10, 11, 12, 13, 14, 15, 16, 17, 18, 19	Curves curve left, curve right	Road Widths (ft)	Traffic Counters (counter ID)	AADT (count)	Crash Locations Fatal, Injury, Property Damage Only, Unknown Crash Type	Mileage by Functional Class By Sheet 0113 7 - Rural - Major collector 6.791	Mileage by Town By Sheet WEATHERSFIELD - U005-14205 0.061 of 0.061	DISTRICT 2	TOWN WEATHERSFIELD	Date: 04/02/14	ROUTE US-5 ETE mileage: 54.682 to 54.743
							Total Mileage: 6.791 mi	Total Mileage: 0.061 mi	1 of 1 TWN mileage: 5.15 to 5.211			