Route Log Progress Chart

DRAFT

Please Note: Errors and Omissions May Exist.
Contact the VTrans Mapping Unit with questions or concerns.

DISTRICT	TOWN	ROUTE
2	SPRINGFIELD	US-5

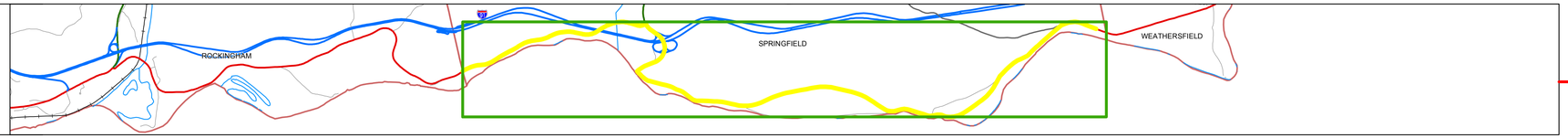

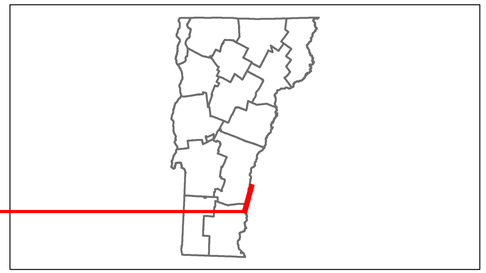



DESCRIPTION BLOCK

Culvert 43:
Culvert - 1919
Structure No. 300113004314181
Length: 8'
Under Clearance: 6.0'
Facility Carried: US5
Bridge Type: R.C. BOX
Features Intersected: GRAVEL BROOK
Maintenance: State

Bridge 43A:
Stringer/multi-beam or girder - 1965
Structure No. 200091025N14182
Length: 231'
Height: 0.0'
Weight Limit: 0
Facility Carried: I 00091 ML
Bridge Type: 3 SP CONT ROLLED BM
Features Intersected: I 91 OVER U.S.5

Bridge 43B:
Stringer/multi-beam or girder - 1965
Structure No. 200091025S14182
Length: 231'
Height: 0.0'
Weight Limit: 0
Facility Carried: I 00091 ML
Bridge Type: 3 SP CONT ROLLED BM
Features Intersected: I 91 OVER U.S.5

Bridge 44:
Stringer/multi-beam or girder - 1997
Structure No. 200113004414182
Length: 290'
Width: 39.8'
Facility Carried: US 00005 ML
Bridge Type: 2 SP CONT WELDED GRD
Features Intersected: BLACK RIVER
Surface: Bituminous
Maintenance/Ownership: State

Bridge 44A:
Stringer/multi-beam or girder - 1965
Structure No. 200091028S14182
Length: 202'
Height: 0.0'
Weight Limit: 0
Facility Carried: I 00091 ML
Bridge Type: 4 SP CONT ROLLED BM
Features Intersected: I 91 OVER U.S.5

Bridge 44B:
Stringer/multi-beam or girder - 1965
Structure No. 200091028N14182
Length: 202'
Height: 0.0'
Weight Limit: 0
Facility Carried: I 00091 ML
Bridge Type: 4 SP CONT ROLLED BM
Features Intersected: I 91 OVER U.S.5

Culvert 45:
Culvert - 1919
Structure No. 300113004514181
Length: 14'
Under Clearance: 4.0'
Facility Carried: US5
Bridge Type: R.C. BOX
Features Intersected: SPENCER BROOK
Maintenance: State

Culvert 48:
Culvert - 1957
Structure No. 300113004814181
Length: 7'
Under Clearance: 6.5'
Facility Carried: US5
Bridge Type: CGMPPA
Features Intersected: CATTLE PASS
Maintenance: State

Culvert 48B:
Culvert - 1957
Structure No. 300113048B14181
Length: 6'
Under Clearance: 6.0'
Facility Carried: US5
Bridge Type: ACCGMPP
Features Intersected: BROOK
Maintenance: State

Historic Projects: Retreatment, Resurface, Unknown, Bituminous Mix, Skinny Mix, Bituminous Seal, Bituminous Concrete, Bituminous Macadam, Cold Plane and Bituminous Concrete, Concrete, Gravel, Surface Treated Gravel, Plant Mix, Reclaimed Base and Bituminous Concrete

Functional Class: 1, 2, 6, 7, 8, 11, 12, 14, 16, 17, 19

Speed Zones: 25, 30, 35, 40, 45, 50, 55, 60, 65

Curves: curve left, curve right

Grades: grade up, grade down

Road Widths: (ft)

Traffic Counters: (counter ID)

AADT: (count)

Crash Locations: Fatal, Injury, Property Damage Only, Unknown Crash Type

Mileage by Functional Class By Sheet

016-2	6 - Rural - Minor Arterial	0.448
0113	7 - Rural - Major Collector	8.552

Total Mileage: 9.000 mi

Mileage by Town By Sheet

SPRINGFIELD - U005-1418	9.0 of 9.118

Total Mileage: 9.0 mi

DISTRICT	TOWN	Date: 04/02/14	ROUTE
2	SPRINGFIELD	1 of 2 TWN mileage: 0.0 to 9.0	US-5 ETE mileage: 40.414 to 49.414