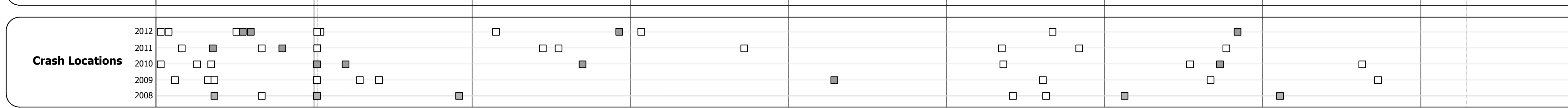
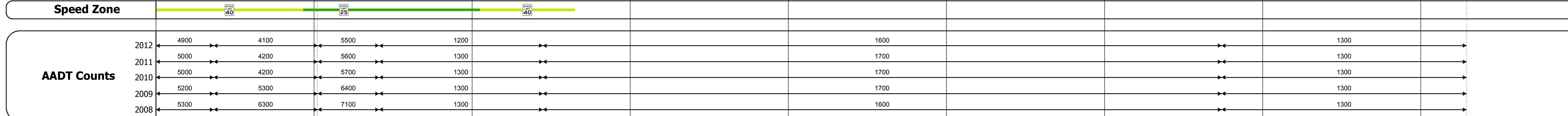




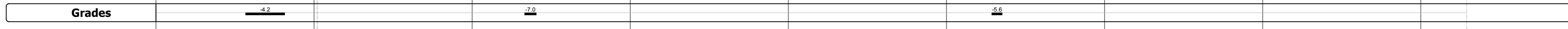
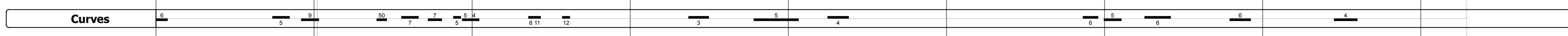
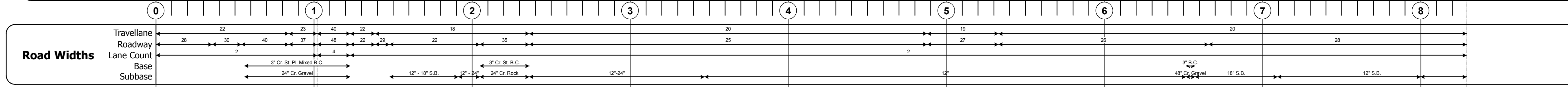
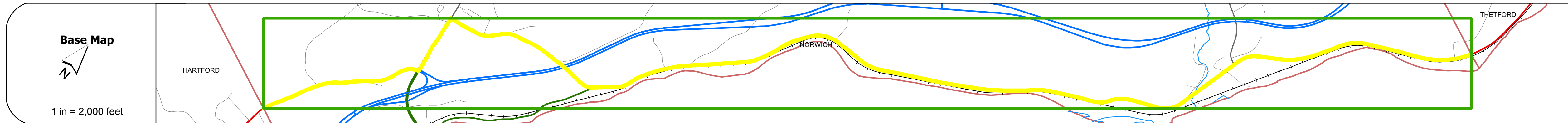
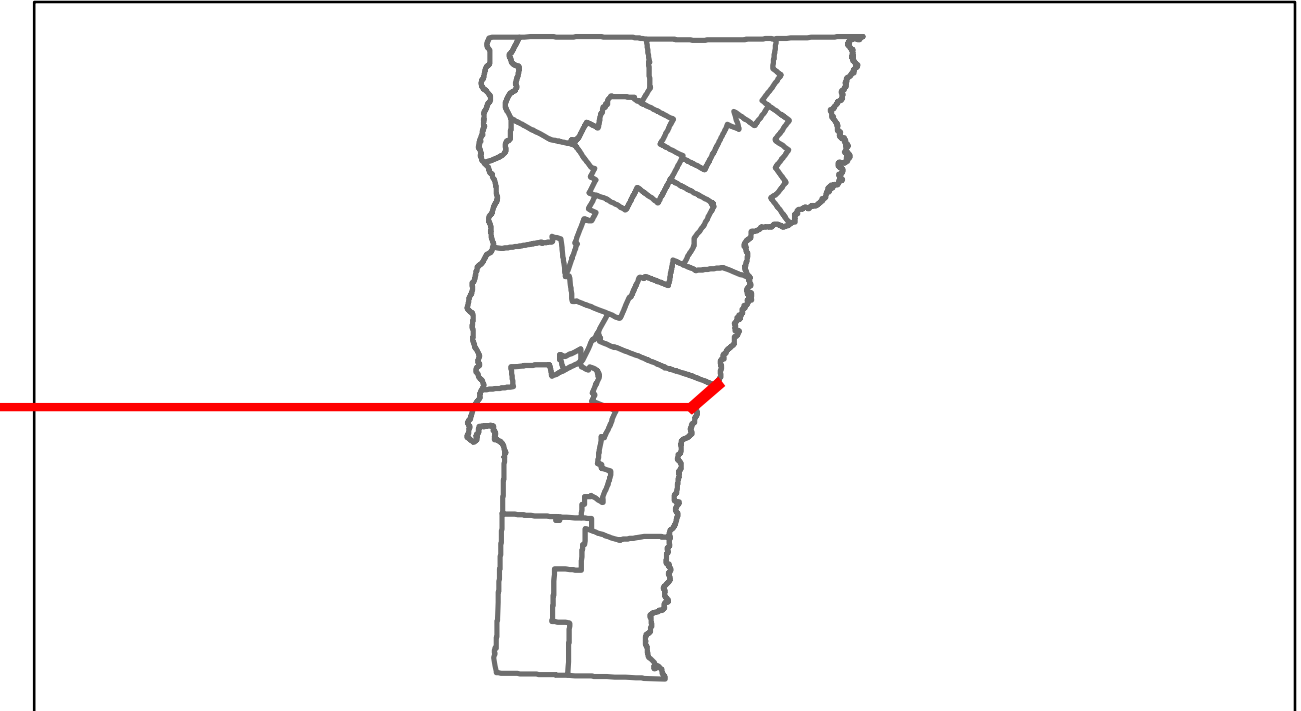


DISTRICT	TOWN	ROUTE
4	NORWICH	US-5



**DESCRIPTION BLOCK**

**Culvert 78:**  
Culvert - 1968  
Structure No. 300113007814111  
Length: 17'  
Under Clearance: 14.0'  
Facility Carried: US5  
Bridge Type: R. C. BOX CULVERT  
Features Intersected: BLOODY BROOK  
Maintenance: State

**Bridge 78B:**  
Stringer/multi-beam or girder - 1968  
Structure No. 200091048514112  
Length: 137'  
Height: 0.0'  
Weight Limit: 0  
Facility Carried: 1 00091 ML  
Bridge Type: WELDED PLATE GIRDER  
Features Intersected: 1 91 OVER U.S.5

**Bridge 78B1:**  
Stringer/multi-beam or girder - 1968  
Structure No. 200091049N14112  
Length: 137'  
Height: 0.0'  
Weight Limit: 0  
Facility Carried: 1 00091 ML  
Bridge Type: PLATE GIRDER  
Features Intersected: 1 91 OVER U.S.5

**Bridge 81:**  
Stringer/multi-beam or girder - 1937  
Structure No. 200113008114112  
Length: 256'  
Width: 28.5'  
Facility Carried: US 00005 ML  
Bridge Type: 3 SP CONT WLD PL GRD  
Features Intersected: OMPOMPANOOSUC RIVER  
Surface: Bituminous  
Maintenance/Ownership: State

<p><b>Historic Projects</b></p> <ul style="list-style-type: none"> <li>Retreatment</li> <li>Resurface</li> <li>Unknown</li> <li>Bituminous Mix</li> <li>Skimny Mix</li> <li>Bituminous Seal</li> <li>Gravel</li> <li>Surface Treated Gravel</li> <li>Plant Mix</li> <li>Reclaimed Base and Bituminous Concrete</li> <li>Concrete</li> </ul>	<p><b>Functional Class</b></p> <ul style="list-style-type: none"> <li>1</li> <li>2</li> <li>6</li> <li>7</li> <li>8</li> <li>11</li> <li>12</li> <li>14</li> <li>16</li> <li>17</li> <li>19</li> </ul>	<p><b>Curves</b></p> <ul style="list-style-type: none"> <li>curve left</li> <li>curve right</li> </ul>	<p><b>Road Widths</b></p> <p>(ft)</p>	<p><b>Traffic Counters</b></p> <p>(counter ID)</p>	<p><b>AADT</b></p> <p>(count)</p>	<p><b>Crash Locations</b></p> <ul style="list-style-type: none"> <li>Fatal</li> <li>Injury</li> <li>Property Damage Only</li> <li>Unknown Crash Type</li> </ul>	<p><b>Mileage by Functional Class By Sheet</b></p> <p>0113 7 - Rural - Major collector 8.290</p>	<p><b>Mileage by Town By Sheet</b></p> <p>NORWICH - U005-1411 8.29 of 8.29</p>	<p><b>DISTRICT</b></p> <p>4</p>	<p><b>TOWN</b></p> <p>NORWICH</p>	<p><b>Date:</b> 04/02/14</p> <p><b>1 of 1</b> TWN mileage: 0.0 to 8.29</p>	<p><b>ROUTE</b></p> <p>US-5</p> <p>ETE mileage: 78.39 to 86.68</p>
<p><b>Total Mileage: 8.290 mi</b></p>						<p><b>Total Mileage: 8.29 mi</b></p>						