Route Log Progress Chart

DRAFT

Please Note: Errors and Omissions May Exist.
Contact the VTrans Mapping Unit with questions or concerns.

DISTRICT	TOWN	ROUTE
4	HARTFORD	US-5

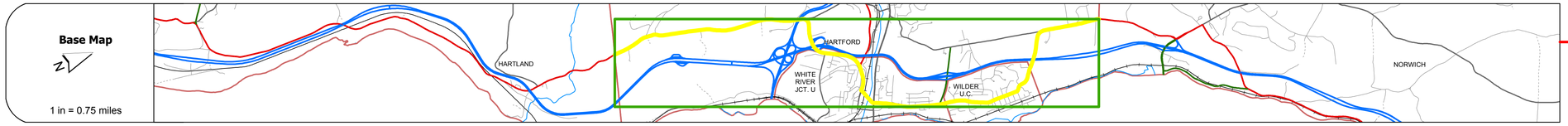

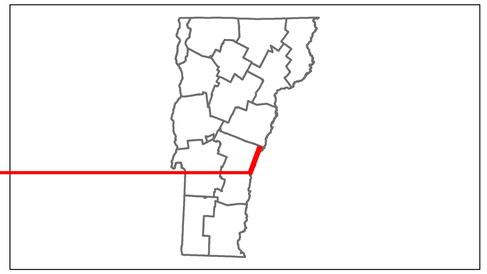

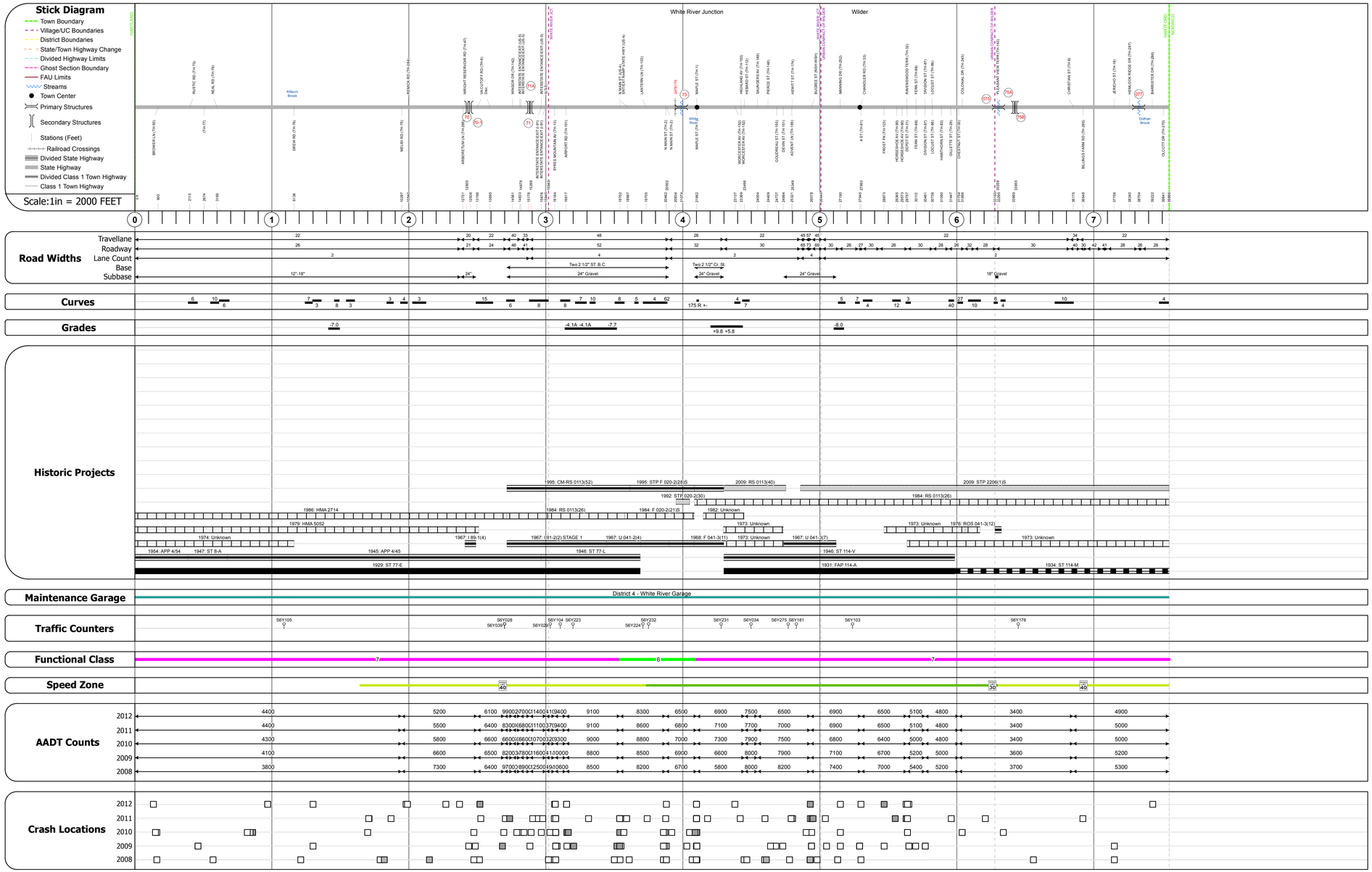

DESCRIPTION BLOCK

Bridge 70:
Stringer/multi-beam or girder - 1966
Structure No. 200089006S14082
Length: 192'
Height: 0.0'
Weight Limit: 0
Facility Carried: I 00089 ML
Bridge Type: 3 SP ROLLED BEAM
Features Intersected: I 89 OVER U.S.5

Bridge 70-1:
Stringer/multi-beam or girder - 1966
Structure No. 200089006N14082
Length: 192'
Height: 0.0'
Weight Limit: 0
Facility Carried: I 00089 ML
Bridge Type: 3 SP ROLLED BEAM
Features Intersected: I 89 OVER U.S.5

Bridge 71:
Stringer/multi-beam or girder - 1966
Structure No. 200091043S14082
Length: 202'
Height: 0.0'
Weight Limit: 0
Facility Carried: I 00091 ML
Bridge Type: 3 SP ROLLED BEAM
Features Intersected: I 91 OVER US 5

Bridge 71A:
Stringer/multi-beam or girder - 1966
Structure No. 200091043N14082
Length: 202'
Height: 0.0'
Weight Limit: 0
Facility Carried: I 00091 ML
Bridge Type: 3 SP ROLLED BEAM
Features Intersected: I 91 OVER US 5

Bridge 73:
Stringer/multi-beam or girder - 1968
Structure No. 200113007314082
Length: 979'
Width: 57.0'
Under Clearance: 23.08'
Facility Carried: US 00005 ML
Bridge Type: 6 SP CONT WELDED GRD
Features Intersected: US 5 OVER WHI R + NECRR
Surface: Bituminous
Maintenance/Ownership: State

Bridge 75:
Slab - 1977
Structure No. 300113007514081
Length: 22'
Width: 33.6'
Under Clearance: 4.0'
Facility Carried: US5
Bridge Type: CONCRETE SLAB
Features Intersected: DOTHAN BROOK
Surface: Bituminous
Maintenance: State

Bridge 75A:
Stringer/multi-beam or girder - 1967
Structure No. 200091047N14082
Length: 197'
Height: 0.0'
Weight Limit: 0
Facility Carried: I 00091 ML
Bridge Type: 3 SP CONT WLD PL GRD
Features Intersected: I 91 OVER US 5

Bridge 75B:
Stringer/multi-beam or girder - 1967
Structure No. 200091047S14082
Length: 197'
Height: 0.0'
Weight Limit: 0
Facility Carried: I 00091 ML
Bridge Type: 3 SP CONT WLD PL GRD
Features Intersected: I 91 OVER US 5

Culvert 77:
Culvert - 1931
Structure No. 300113007714081
Length: 8'
Under Clearance: 6.0'
Facility Carried: US5
Bridge Type: R. C. BOX CULVERT
Features Intersected: BROOK
Maintenance: State

Historic Projects: Retreatment, Resurface, Unknown, Bituminous Mix, Skinny Mix, Bituminous Seal, Bituminous Concrete, Bituminous Macadam, Cold Plane and Bituminous Concrete, Concrete, Gravel, Surface Treated Gravel, Plant Mix, Reclaimed Base and Bituminous Concrete

Functional Class: 1, 2, 6, 7, 8, 11, 12, 14, 16, 17, 19

Speed Zones: 25, 30, 35, 40, 45, 50, 55, 60, 65

Curves: curve left, curve right

Grades: grade up, grade down

Road Widths: (ft)

Traffic Counters: (counter ID)

AADT: (count)

Crash Locations: Fatal, Injury, Property Damage Only, Unknown Crash Type

Mileage by Functional Class By Sheet

020-2	6 - Rural - Minor Arterial	0.561
0113	7 - Rural - Major Collector	6.989
	Total Mileage:	7.550 mi

Mileage by Town By Sheet

HARTFORD - U005-1408	7.55 of 7.55
Total Mileage:	7.55 mi

DISTRICT	TOWN	Date: 04/02/14	ROUTE
4	HARTFORD	1 of 1 TWN mileage: 0.0 to 7.55	US-5 ETE mileage: 70.84 to 78.39