

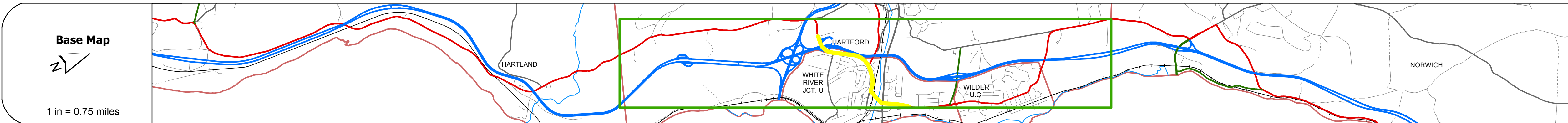
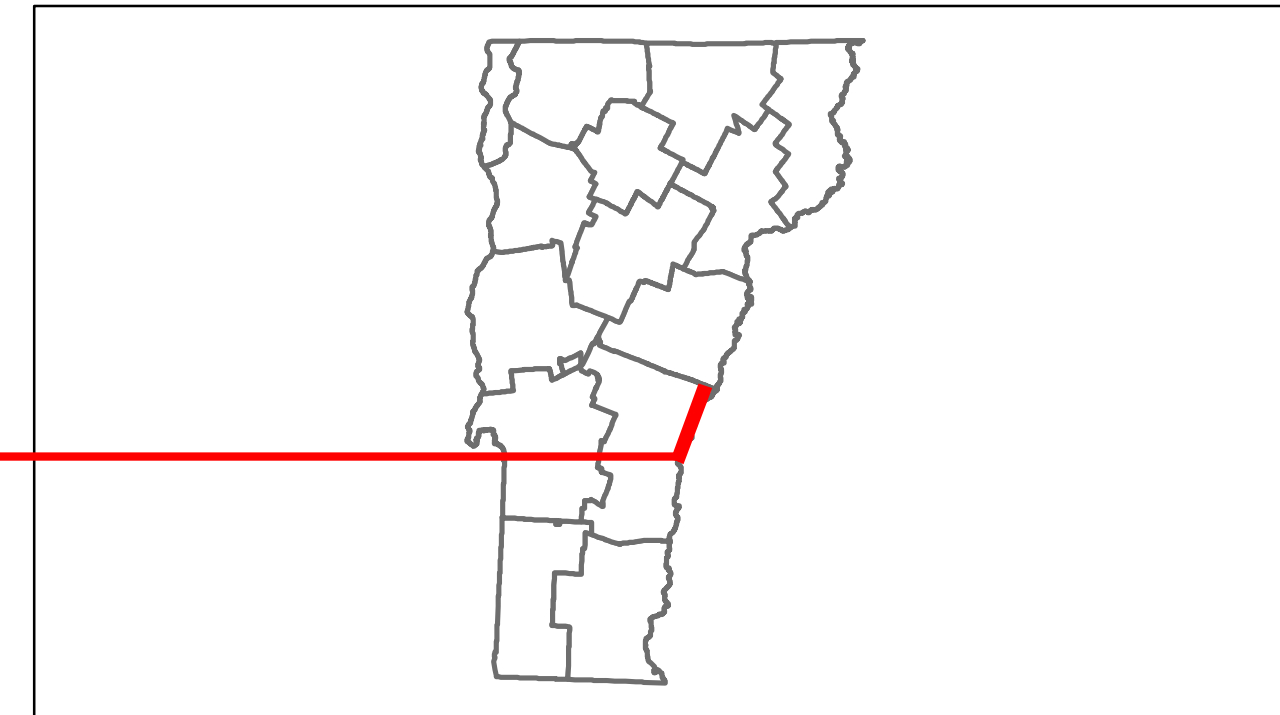


# Route Log Progress Chart

**DRAFT**

Please Note: Errors and Omissions May Exist.  
Contact the VTrans Mapping Unit with questions or concerns.

DISTRICT	TOWN	ROUTE
4	HARTFORD	US-5



**Stick Diagram**

- Town Boundary
- Village/UC Boundaries
- District Boundaries
- State/Town Highway Change
- Divided Highway Limits
- Ghost Section Boundary
- FAU Limits
- Streams
- Town Center
- Primary Structures
- Secondary Structures
- Stations (Feet)
- Railroad Crossings
- Divided State Highway
- State Highway
- Divided Class 1 Town Highway
- Class 1 Town Highway

Scale: 1in = 2000 FEET




**Road Widths**

Travellane  
Roadway  
Lane Count  
Base  
Subbase

**Curves**

**Grades**

**Historic Projects**



**Maintenance Garage**




**Traffic Counters**

**Functional Class**

**Speed Zone**

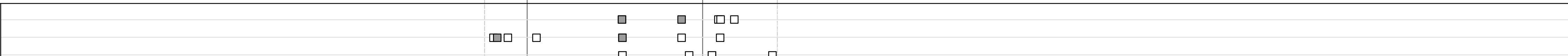
**AADT Counts**

2012  
2011  
2010  
2009  
2008



**Crash Locations**

2012  
2011  
2010  
2009  
2008



**DESCRIPTION BLOCK**

<p><b>Historic Projects</b></p> <ul style="list-style-type: none"> <li>Retreatment</li> <li>Resurface</li> <li>Unknown</li> <li>Bituminous Mix</li> <li>Skimny Mix</li> <li>Bituminous Seal</li> <li>Gravel</li> <li>Surface Treated Gravel</li> <li>Plant Mix</li> <li>Reclaimed Base and Bituminous Concrete</li> <li>Concrete</li> </ul>	<p><b>Functional Class</b></p> <ul style="list-style-type: none"> <li>1</li> <li>2</li> <li>6</li> <li>7</li> <li>8</li> <li>11</li> <li>12</li> <li>14</li> <li>16</li> <li>17</li> <li>19</li> </ul> <p><b>Speed Zones</b></p> <ul style="list-style-type: none"> <li>25</li> <li>30</li> <li>35</li> <li>40</li> <li>45</li> <li>50</li> <li>55</li> <li>60</li> <li>65</li> </ul>	<p><b>Curves</b></p> <ul style="list-style-type: none"> <li>curve left</li> <li>curve right</li> </ul> <p><b>Grades</b></p> <ul style="list-style-type: none"> <li>grade up</li> <li>grade down</li> </ul>	<p><b>Road Widths</b></p> <p>(ft)</p>	<p><b>Traffic Counters</b></p> <p>(counter ID)</p>	<p><b>AADT</b></p> <p>(count)</p>	<p><b>Crash Locations</b></p> <ul style="list-style-type: none"> <li>Fatal</li> <li>Injury</li> <li>Property Damage Only</li> <li>Unknown Crash Type</li> </ul>	<p><b>Mileage by Functional Class By Sheet</b></p> <p>020-2 0113 6 - Rural - Minor Arterial 7 - Rural - Major Collector</p> <p>0.561 6.989</p> <p><b>Total Mileage: 7.550 mi</b></p>	<p><b>Mileage by Town By Sheet</b></p> <p>HARTFORD - U005-1408S</p> <p>1.668 of 1.668</p> <p><b>Total Mileage: 1.668 mi</b></p>	<p><b>DISTRICT</b></p> <p>4</p>	<p><b>TOWN</b></p> <p>HARTFORD</p>	<p><b>Date: 04/02/14</b></p> <p><b>1 of 1</b></p> <p>ETE mileage: 2.758 to 4.426</p>	<p><b>ROUTE</b></p> <p>US-5</p> <p>ETE mileage: 73.598 to 75.266</p>
---	---	--	---------------------------------------	--	-----------------------------------	---	--	---	---------------------------------	------------------------------------	--	--