


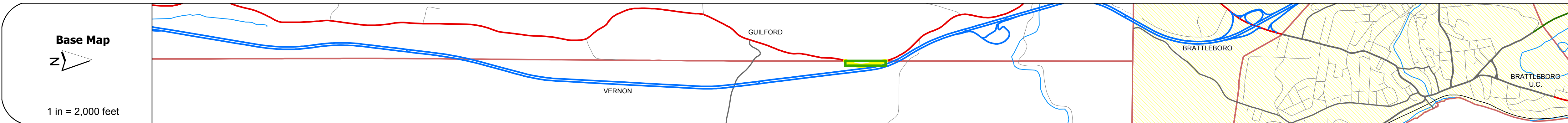
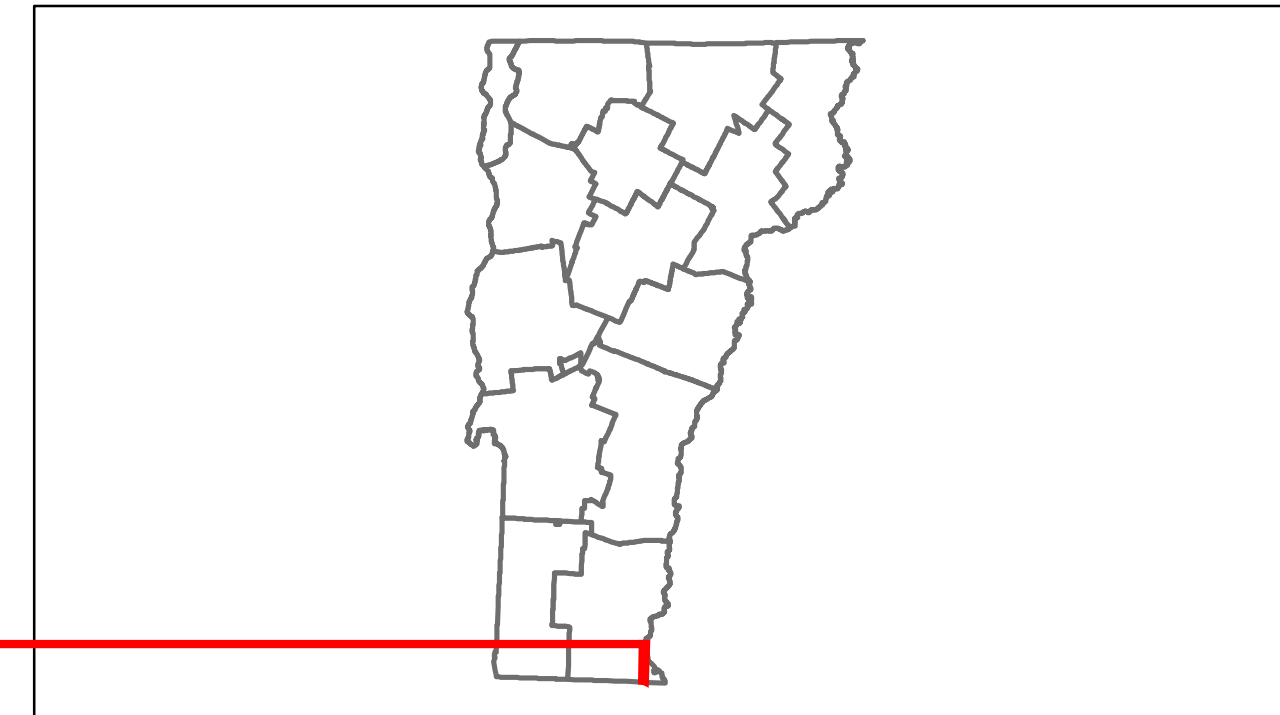


Route Log Progress Chart

DRAFT

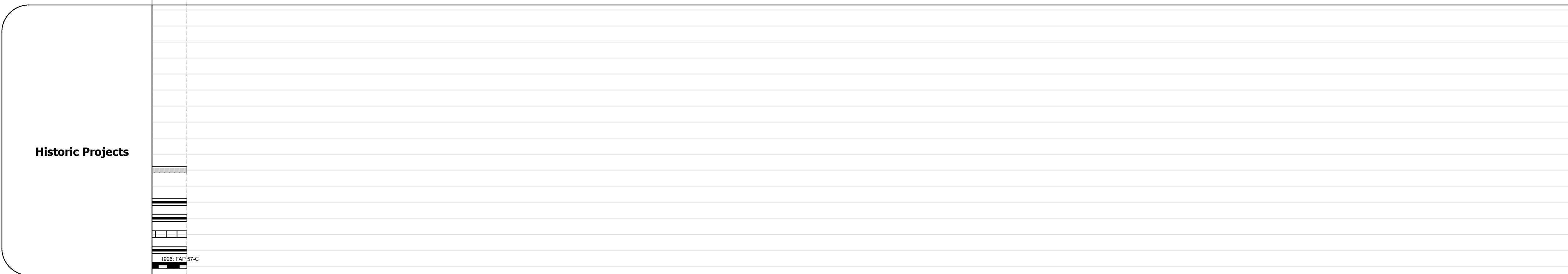
Please Note: Errors and Omissions May Exist.
Contact the VTrans Mapping Unit with questions or concerns.

DISTRICT	TOWN	ROUTE
2	VERNON	US-5



Curves	
---------------	--

Grades	
---------------	--




Maintenance Garage	
---------------------------	--

Traffic Counters	
-------------------------	--

Functional Class	7
-------------------------	---

Speed Zone	
-------------------	--



Crash Locations	
------------------------	--

DESCRIPTION BLOCK

Historic Projects Retreatment, Resurface, Unknown, Bituminous Mix, Skippy Mix, Bituminous Seal, Bituminous Concrete, Surface Treated Gravel, Plant Mix, Reclaimed Base and Bituminous Concrete, Concrete	Functional Class Legend for functional classes 1-19.	Curves Legend for curve left and curve right.	Road Widths Legend for road widths.	AADT Legend for traffic counter symbols.	Crash Locations Legend for Fatal, Injury, Property Damage Only, Unknown Crash Type.	Mileage by Functional Class By Sheet 0113 7 - Rural - Major collector 0.218	Mileage by Town By Sheet VERNON - U005-1318 0.218 of 0.218	DISTRICT 2	TOWN VERNON	Date: 04/02/14 1 of 1 TWN mileage: 0.0 to 0.218	ROUTE US-5 ETE mileage: 4.89 to 5.108
						Total Mileage: 0.218 mi		Total Mileage: 0.218 mi			