

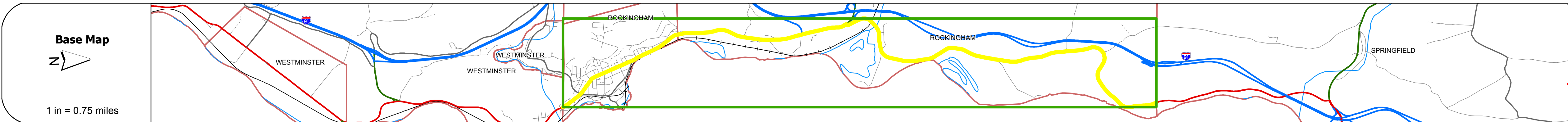
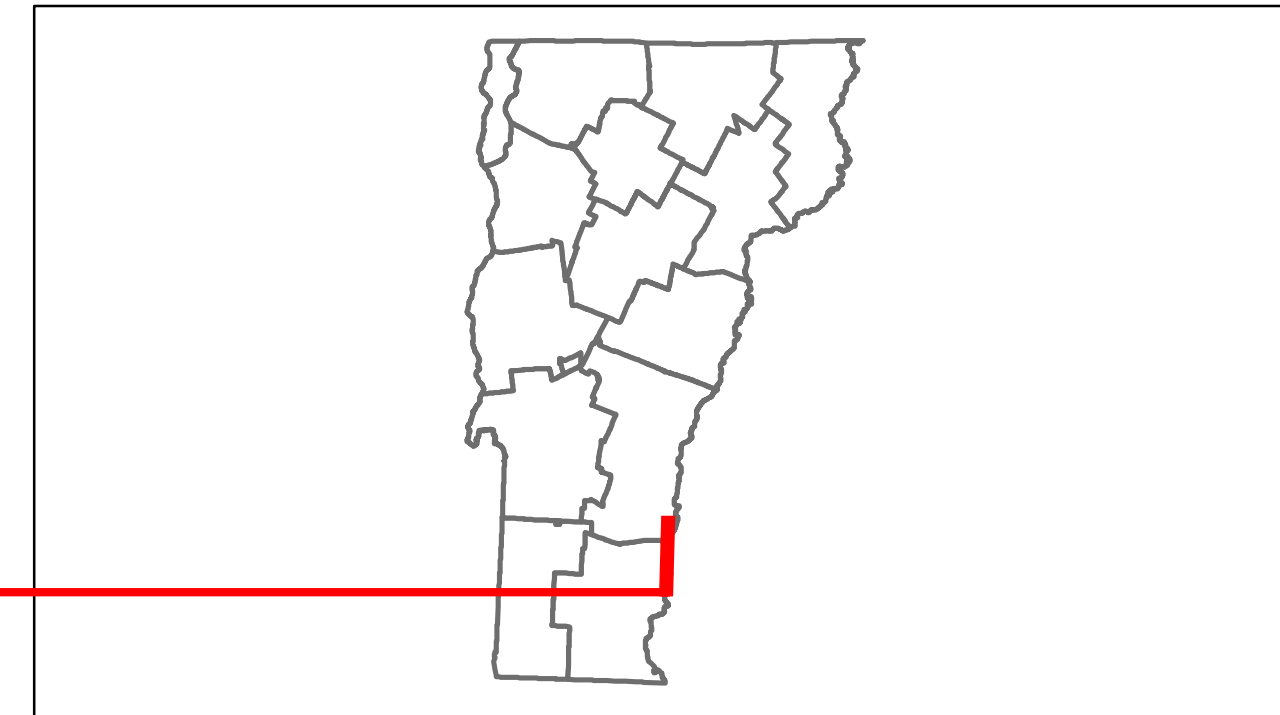


Route Log Progress Chart

DRAFT

Please Note: Errors and Omissions May Exist.
Contact the VTrans Mapping Unit with questions or concerns.

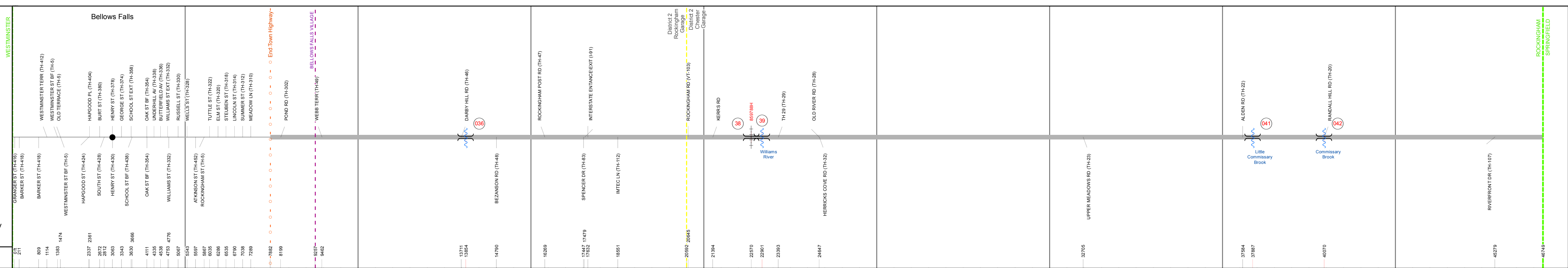
DISTRICT	TOWN	ROUTE
2	ROCKINGHAM	US-5



Stick Diagram

- Town Boundary
- Village/UC Boundaries
- District Boundaries
- State/Town Highway Change
- Divided Highway Limits
- Ghost Section Boundary
- FAU Limits
- Streams
- Town Center
- Primary Structures
- Secondary Structures
- Stations (Feet)
- Railroad Crossings
- Divided State Highway
- State Highway
- Divided Class 1 Town Highway
- Class 1 Town Highway

Scale: 1in = 2000 FEET



DESCRIPTION BLOCK

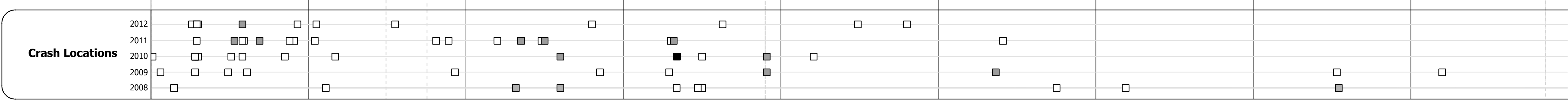
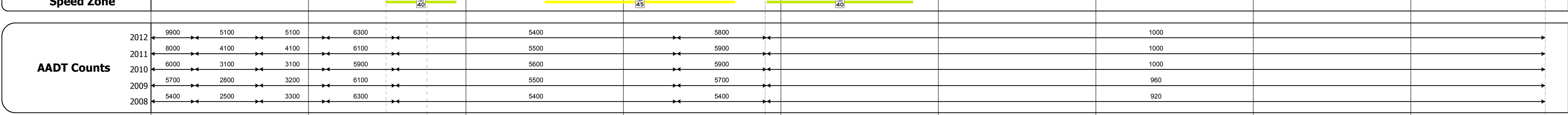



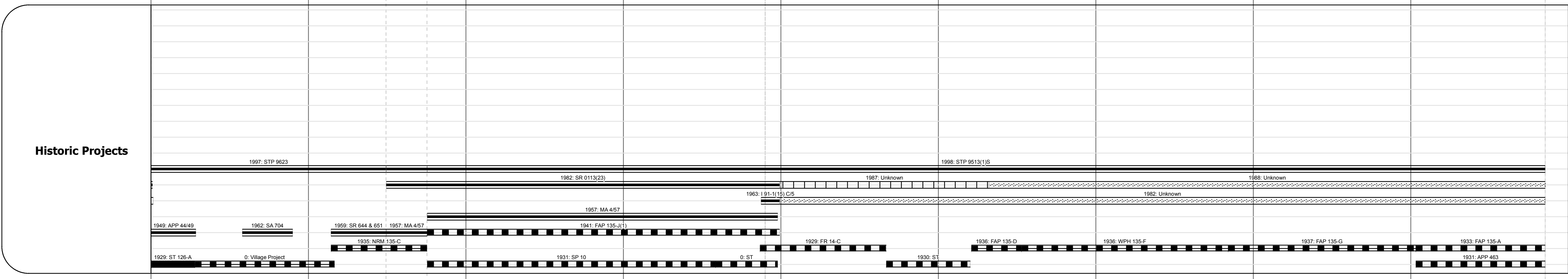
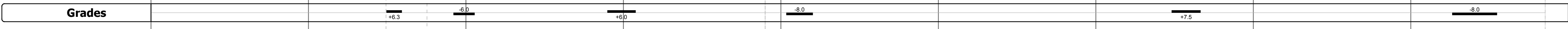
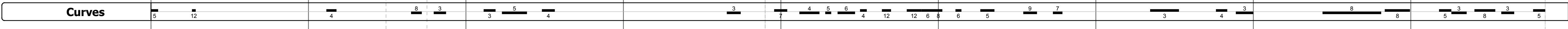
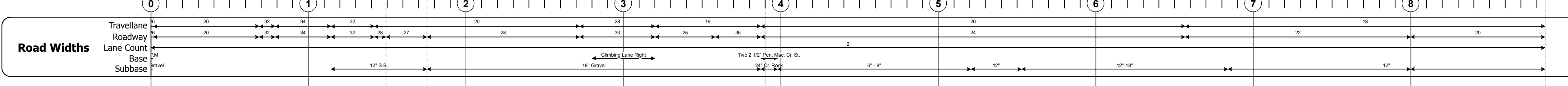
Culvert 36:
Culvert - 1941
Structure No. 300113003613141
Length: 10'
Under Clearance: 5.0'
Facility Carried: US5
Bridge Type: R.C. BOX
Features Intersected: BROOK
Maintenance: State

Bridge 38:
Girder and floorbeam system - 1929
Structure No. 200113003813142
Length: 59'
Width: 21.5'
Under Clearance: 31.67'
Facility Carried: US 00005 ML
Bridge Type: RIVETED TWO GIRDER
Features Intersected: US 5 OVER GREEN MT RR
Surface: Bituminous
Maintenance/Ownership: State

Bridge 39:
Truss - deck - 1929
Structure No. 200113003913142
Length: 250'
Width: 23.1'
Facility Carried: US 00005 ML
Bridge Type: STEEL DECK TRUSS
Features Intersected: WILLIAMS RIVER
1
Surface: Bituminous
Maintenance/Ownership: State

Culvert 41:
Culvert - 1937
Structure No. 300113004113141
Length: 12'
Under Clearance: 6.0'
Facility Carried: US5
Bridge Type: R.C. BOX
Features Intersected: LITTLE COMMISSARY BK
Maintenance: State

Culvert 42:
Culvert - 1937
Structure No. 300113004213141
Length: 14'
Under Clearance: 8.0'
Facility Carried: US5
Bridge Type: R.C. BOX
Features Intersected: COMMISSARY BROOK
Maintenance: State



<p>Historic Projects</p> <ul style="list-style-type: none"> Retreatment Bituminous Concrete Resurface Unknown Bituminous Mix Skimny Mix Bituminous Seal Gravel Surface Treated Gravel Plant Mix Reclaimed Base and Bituminous Concrete Concrete 	<p>Functional Class</p> <ul style="list-style-type: none"> 1 2 3 4 5 6 7 8 9 10 11 12 13 14 15 16 17 18 19 	<p>Curves</p> <ul style="list-style-type: none"> curve left curve right 	<p>Road Widths</p> <p>(ft)</p>	<p>Traffic Counters</p> <p>(counter ID)</p>	<p>AADT</p> <p>(count)</p>	<p>Crash Locations</p> <ul style="list-style-type: none"> Fatal Injury Property Damage Only Unknown Crash Type 	<p>Mileage by Functional Class By Sheet</p> <p>0113 2 - Rural - Principal Arterial 0.571 0113 7 - Rural - Major Collector 8.282</p>	<p>Mileage by Town By Sheet</p> <p>ROCKINGHAM - U005-1314 8.854 of 8.854</p>	<p>DISTRICT</p> <p>2</p>	<p>TOWN</p> <p>ROCKINGHAM</p>	<p>Date: 04/02/14</p>	<p>ROUTE</p> <p>US-5</p> <p>ETE mileage: 31.56 to 40.414</p>	
<p>Total Mileage: 8.854 mi</p>						<p>Total Mileage: 8.854 mi</p>						<p>1 of 1</p> <p>TWN mileage: 0.0 to 8.854</p>	<p>ROUTE</p> <p>US-5</p>