

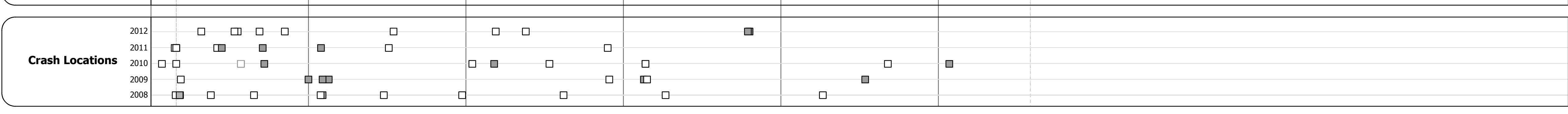
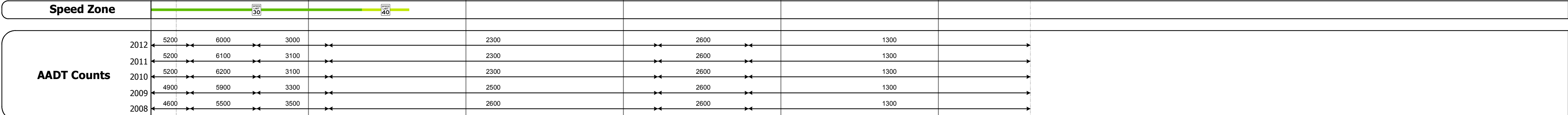



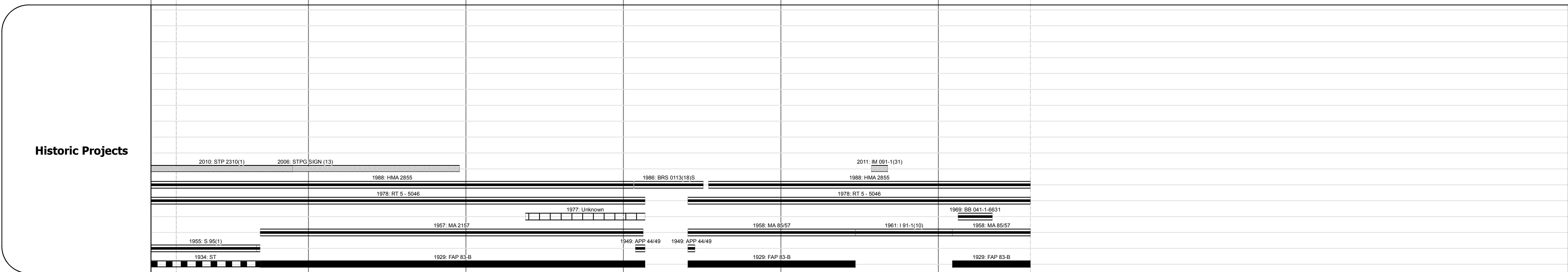

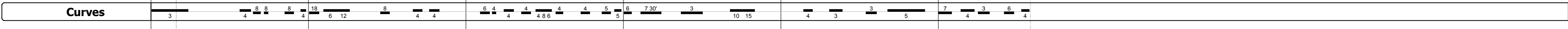
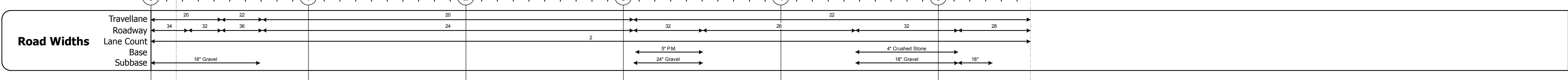
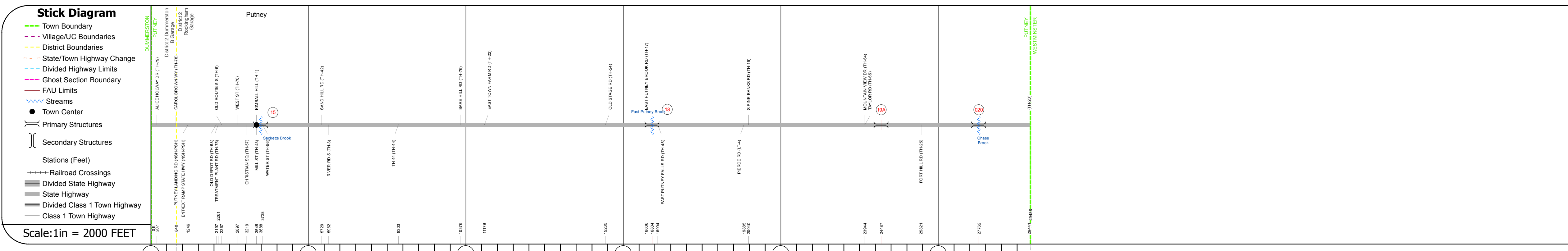
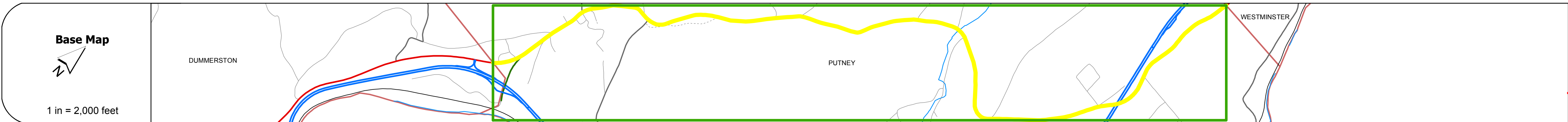
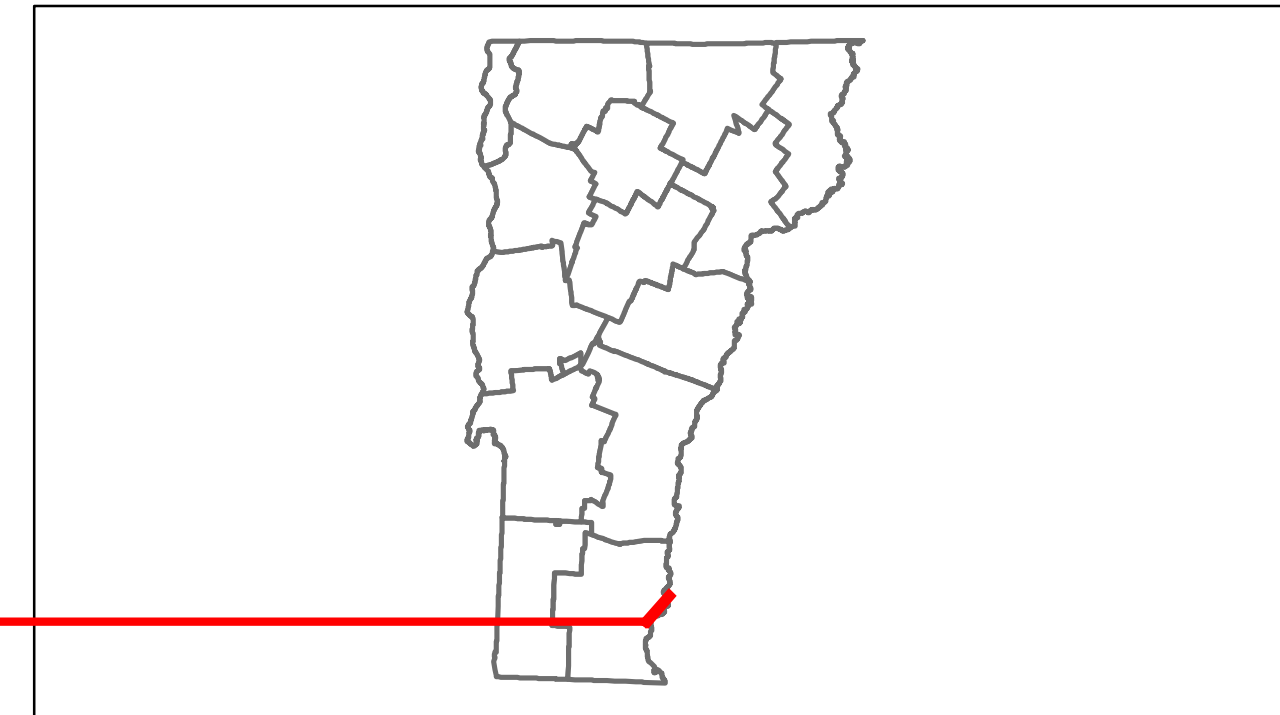


# Route Log Progress Chart

**DRAFT**

Please Note: Errors and Omissions May Exist.  
Contact the VTrans Mapping Unit with questions or concerns.

DISTRICT	TOWN	ROUTE
2	PUTNEY	US-5



## DESCRIPTION BLOCK

**Bridge 15:**  
Stringer/multi-beam or girder - 1954  
Structure No. 200113001513132  
Length: 54'  
Width: 32.0'  
Facility Carried: US 00005 ML  
Bridge Type: ROLLED BEAM  
Features Intersected: SACKETTS BROOK  
Surface: Bituminous  
Maintenance/Ownership: State

**Culvert 18:**  
Culvert - 1986  
Structure No. 200113001813132  
Length: 27'  
Facility Carried: US 00005 ML  
Bridge Type: REINFORCED CONC BOX  
Features Intersected: EAST PUTNEY BROOK  
Maintenance/Ownership: State

**Bridge 19A:**  
Stringer/multi-beam or girder - 1961  
Structure No. 200113019A13132  
Length: 335'  
Width: 31.0'  
Under Clearance: 16.5'  
Facility Carried: US 00005 ML  
Bridge Type: 4SP CONT CUR PLT GIR  
Features Intersected: 1 91 UNDER US 5  
Surface: Bituminous  
Maintenance/Ownership: State

**Culvert 20:**  
Culvert - 1969  
Structure No. 300113002013131  
Length: 7'  
Under Clearance: 7.0'  
Facility Carried: US5  
Bridge Type: CMP  
Features Intersected: CHASE BROOK  
Maintenance: State

<b>Historic Projects</b> Retreatment Resurface Unknown Bituminous Mix Skimny Mix Bituminous Seal Bituminous Macadam Cold Patch and Bituminous Concrete Concrete	<b>Functional Class</b> 1 2 3 4 5 6 7 8 9 10 11 12 13 14 15 16 17 18 19 <b>Speed Zones</b> 25 30 35 40 45 50 55 60 65	<b>Curves</b> curve left curve right <b>Grades</b> grade up grade down	<b>Road Widths</b> (ft) <b>Traffic Counters</b> (counter ID)	<b>AADT</b> (count) <b>Crash Locations</b> Fatal Injury Property Damage Only Unknown Crash Type	<b>Mileage by Functional Class By Sheet</b> 0113 7 - Rural - Major collector 5.585 <b>Total Mileage: 5.585 mi</b>	<b>Mileage by Town By Sheet</b> PUTNEY - U005-1313 5.585 of 5.585 <b>Total Mileage: 5.585 mi</b>	<b>DISTRICT</b> 2	<b>TOWN</b> PUTNEY	<b>Date:</b> 04/02/14 <b>1 of 1</b> <b>TWN mileage:</b> 0.0 to 5.585	<b>ROUTE</b> US-5 ETE mileage: 17.76 to 23.345
--	--	---	---	---	---	--	----------------------	-----------------------	--	--