

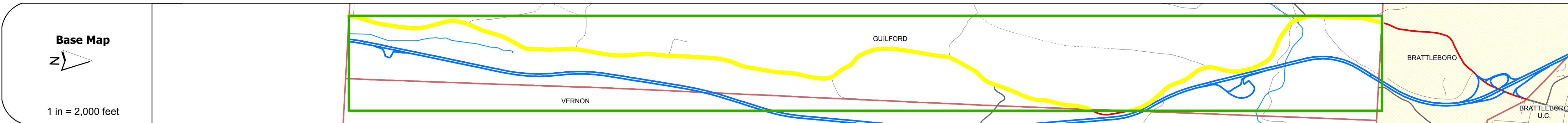
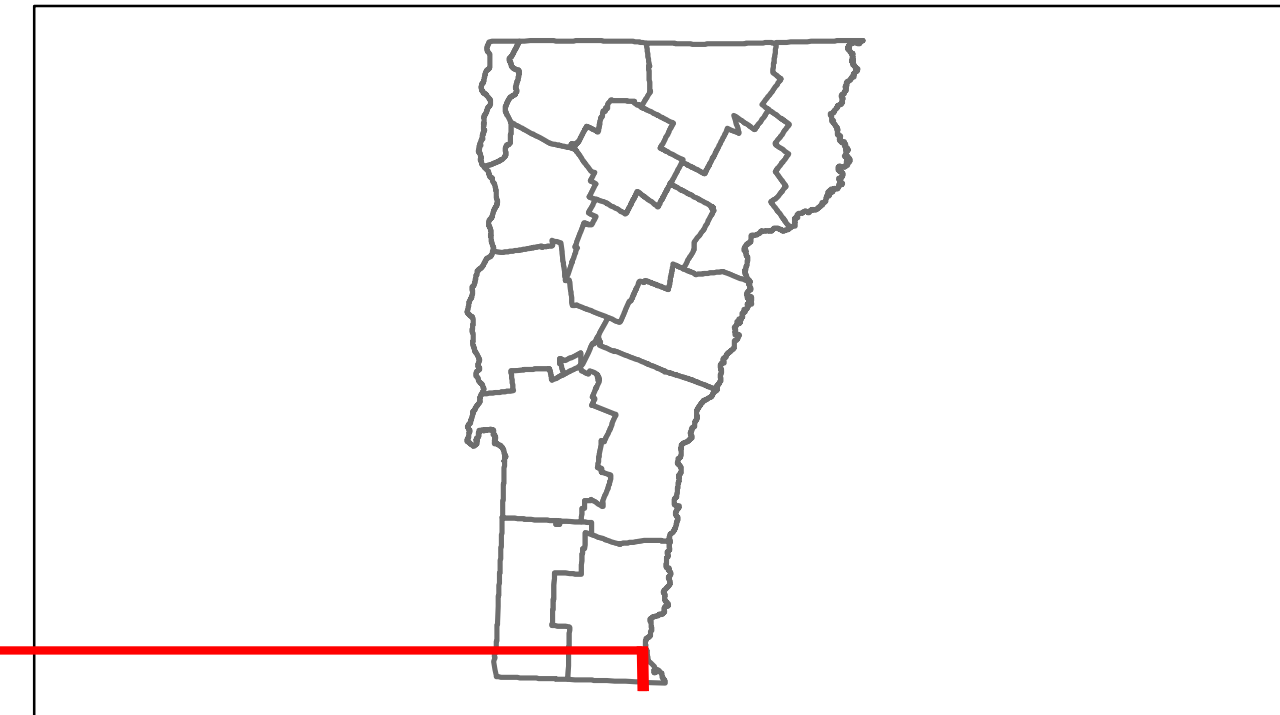


# Route Log Progress Chart

**DRAFT**

Please Note: Errors and Omissions May Exist.  
Contact the VTrans Mapping Unit with questions or concerns.

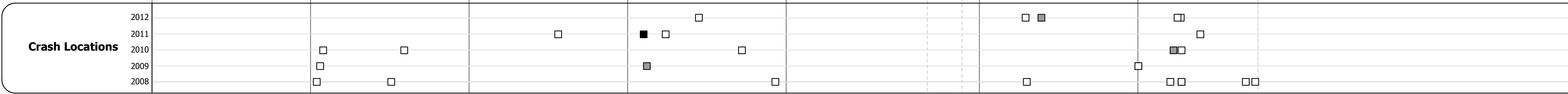



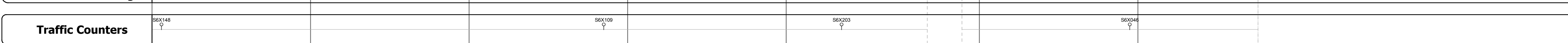


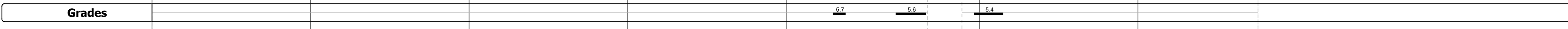
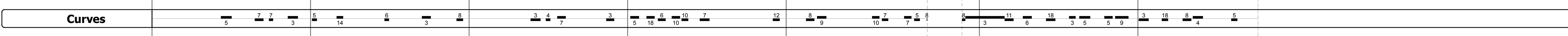
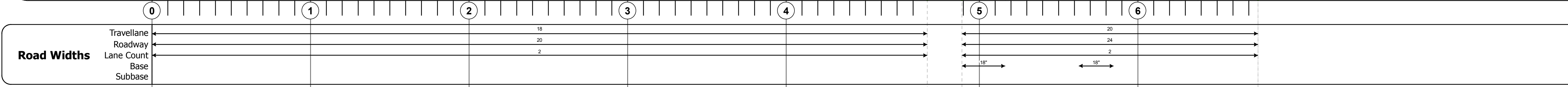
DISTRICT	TOWN	ROUTE
2	GUILFORD	US-5



## DESCRIPTION BLOCK

**Bridge 1:**  
Tee Beam - 1939  
Structure No. 200113000113072  
Length: 39'  
Width: 30.0'  
Facility Carried: US 00005 ML  
Bridge Type: CONCRETE T-BEAM  
Features Intersected: FALL RIVER  
Surface: Bituminous  
Maintenance/Ownership: State

**Bridge 5:**  
Tee Beam - 1925  
Structure No. 200113000513072  
Length: 53'  
Width: 21.0'  
Facility Carried: US 00005 ML  
Bridge Type: CONCRETE T-BEAM  
Features Intersected: BROAD BROOK  
Surface: Bituminous  
Maintenance/Ownership: State



<b>Historic Projects</b> Retreatment, Resurface, Unknown, Bituminous Mix, Skimmy Mix, Bituminous Seal, Bituminous Concrete, Gravel, Surface Treated Gravel, Plant Mix, Reclaimed Base and Bituminous Concrete, Concrete	<b>Functional Class</b> 1, 2, 3, 4, 5, 6, 7, 8, 9, 10, 11, 12, 13, 14, 15, 16, 17, 18, 19	<b>Curves</b> curve left, curve right	<b>Road Widths</b> (ft)	<b>Traffic Counters</b> (counter ID)	<b>AADT</b> (count)	<b>Crash Locations</b> Fatal, Injury, Property Damage Only, Unknown Crash Type	<b>Mileage by Functional Class By Sheet</b> 0113 7 - Rural - Major collector 6.758	<b>Mileage by Town By Sheet</b> GUILFORD - U005-1307 6.758 of 6.758	<b>DISTRICT</b> 2	<b>TOWN</b> GUILFORD	<b>Date:</b> 04/02/14	<b>ROUTE</b> US-5 ETE mileage: 0.0 to 6.758
<b>Total Mileage: 6.758 mi</b>								<b>Total Mileage: 6.758 mi</b>				