

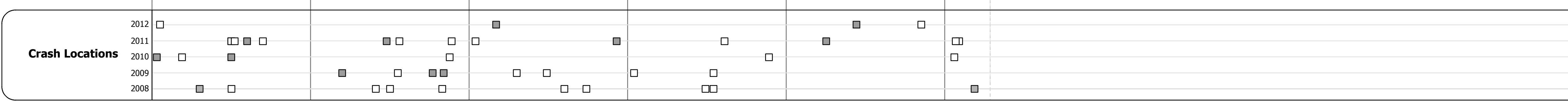
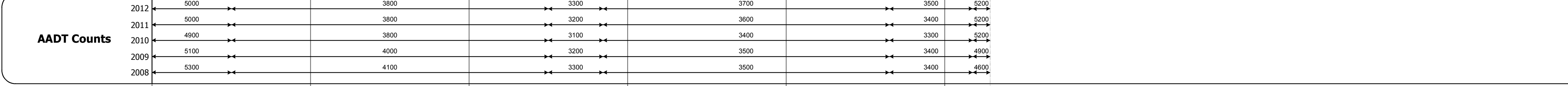
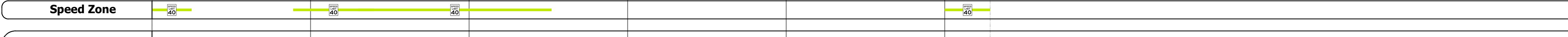

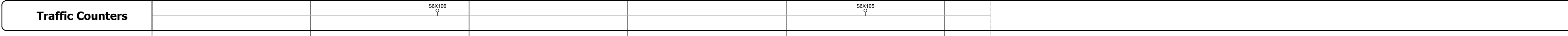
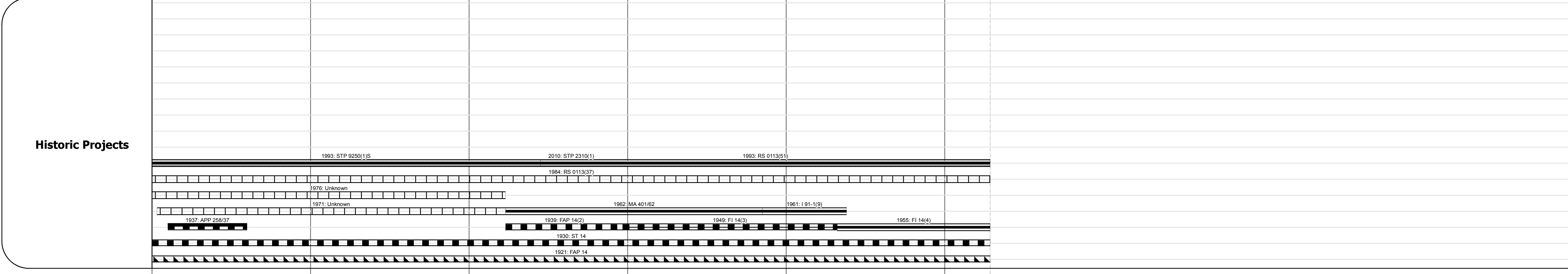

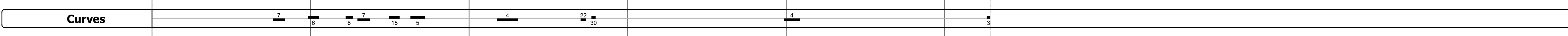
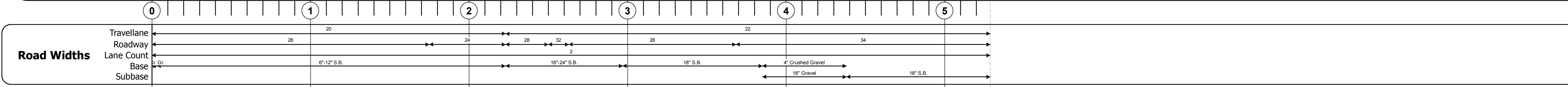
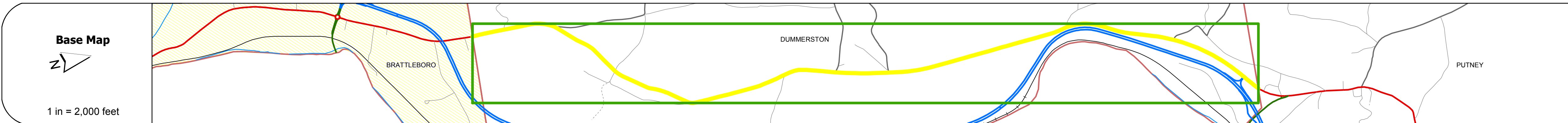
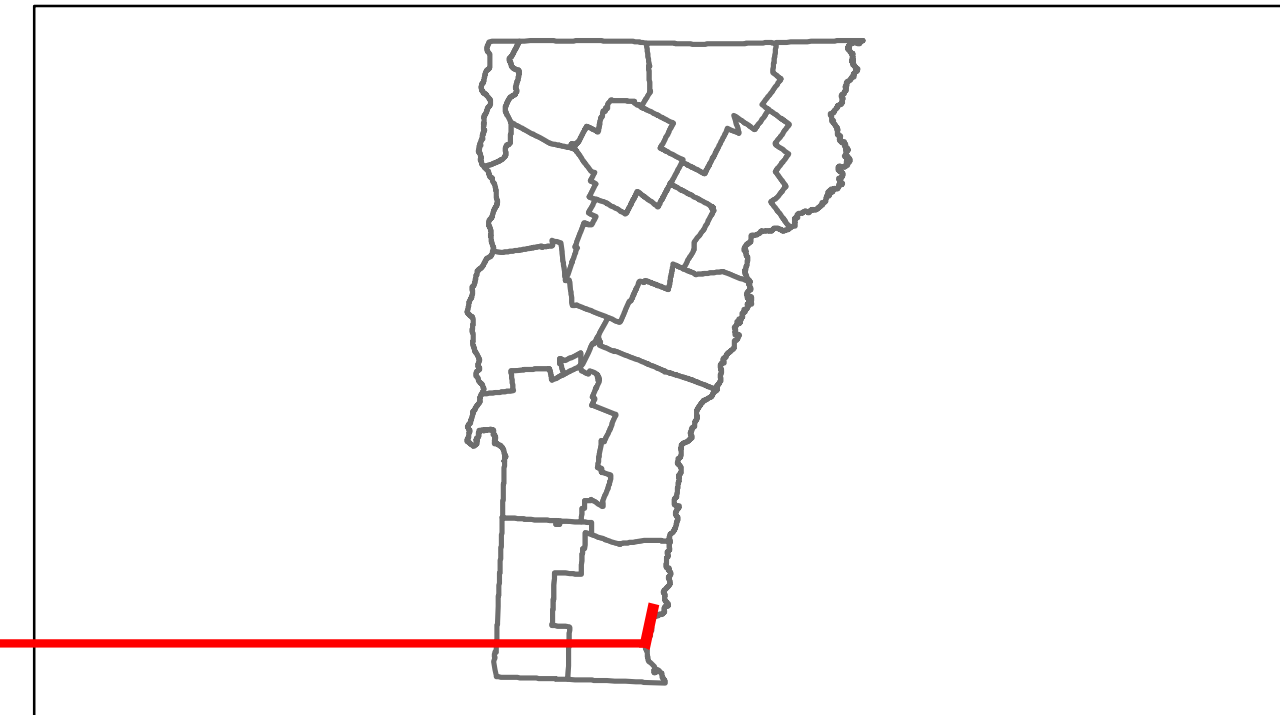


Route Log Progress Chart

DRAFT

Please Note: Errors and Omissions May Exist.
Contact the VTrans Mapping Unit with questions or concerns.

DISTRICT	TOWN	ROUTE
2	DUMMERSTON	US-5



DESCRIPTION BLOCK

Culvert 11:
Culvert - 1939
Structure No. 200113001113052
Length: 28'
Facility Carried: US 00005 ML
Bridge Type: CONC. ARCH CULVERT
Features Intersected: SALMON BROOK
Maintenance/Ownership: State

Culvert 12:
Culvert - 1949
Structure No. 300113001213051
Length: 10'
Under Clearance: 8.0'
Facility Carried: US5
Bridge Type: CGMPP
Features Intersected: CATTLE PASS
Maintenance: State

Culvert 13:
Culvert - 1949
Structure No. 300113001313051
Length: 45'
Under Clearance: 15.0'
Facility Carried: US5
Bridge Type: 2 CGMPP
Features Intersected: CANOE BROOK
Maintenance: State

Culvert 14:
Culvert - 1955
Structure No. 300113001413051
Length: 8'
Under Clearance: 6.0'
Facility Carried: US5
Bridge Type: R.C. BOX
Features Intersected: BROOK
Maintenance: State

Historic Projects Retreatment Resurface Unknown Bituminous Mix Cold Patch and Bituminous Concrete Concrete	Functional Class 1 2 3 4 5 6 7 8 9 10 11 12 13 14 15 16 17 18 19	Curves curve left curve right	Road Widths (ft)	Traffic Counters (counter ID)	AADT (count)	Crash Locations Fatal Injury Property Damage Only Unknown Crash Type	Mileage by Functional Class By Sheet 0113 7 - Rural - Major collector 5.287	Mileage by Town By Sheet DUMMERSTON - U005-1305 5.287 of 5.287	DISTRICT 2	TOWN DUMMERSTON	Date: 04/02/14	ROUTE US-5 ETE mileage: 12.473 to 17.76
						Total Mileage: 5.287 mi	Total Mileage: 5.287 mi					