

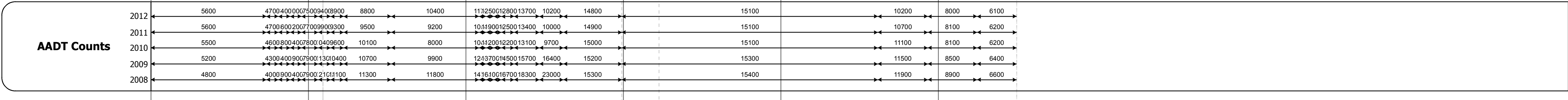
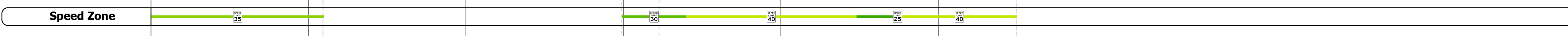


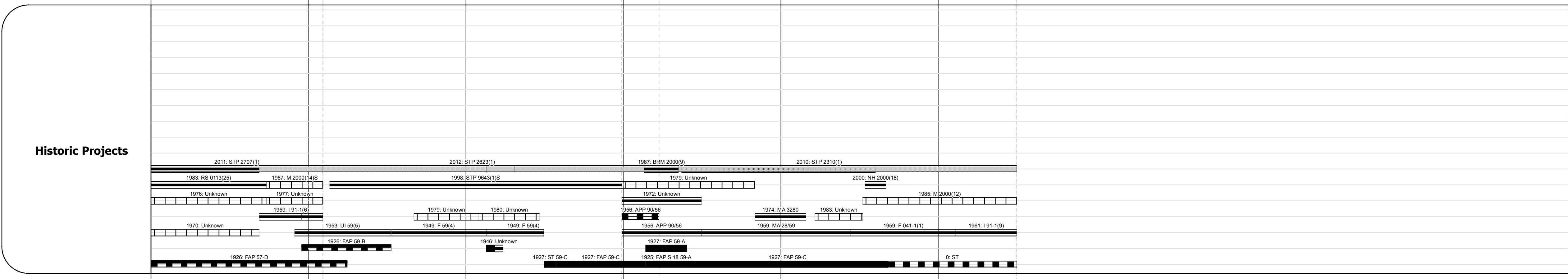


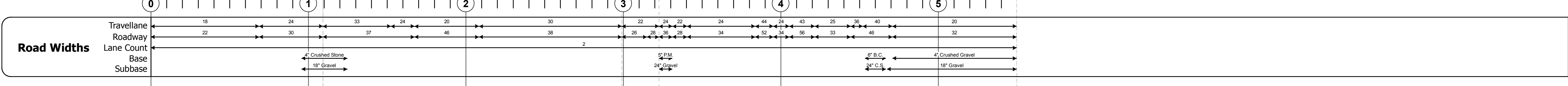
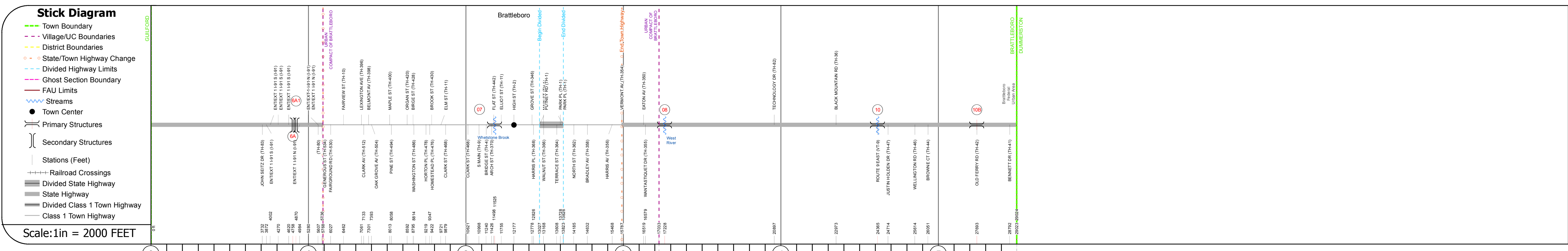
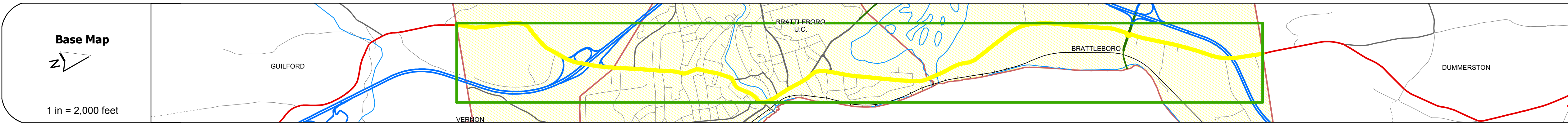
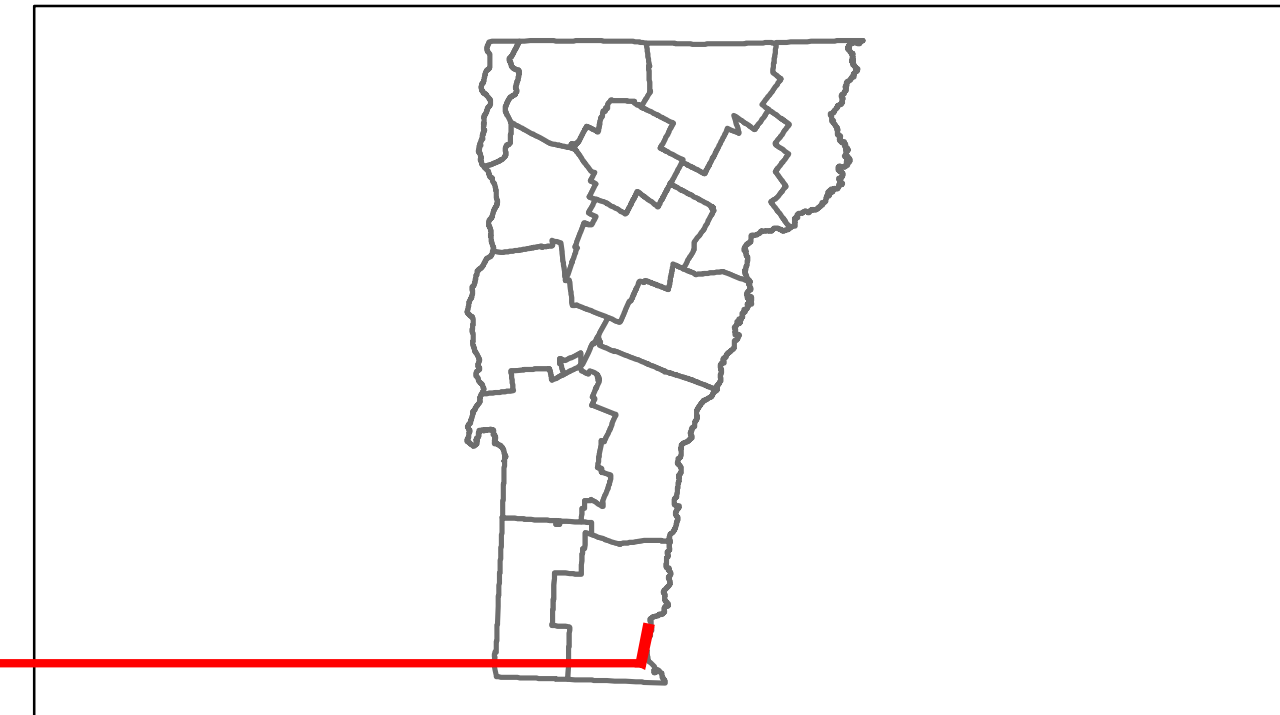


# Route Log Progress Chart

**DRAFT**

Please Note: Errors and Omissions May Exist.  
Contact the VTrans Mapping Unit with questions or concerns.

DISTRICT	TOWN	ROUTE
2	BRATTLEBORO	US-5



DESCRIPTION BLOCK	
<p><b>Bridge 6A:</b> Stringer/multi-beam or girder - 1959 Structure No. 200091004513022 Length: 198' Height: 0.0' Weight Limit: 0 Facility Carried: 1 00091 ML Bridge Type: 2 SPAN ROLLED BEAM Features Intersected: 1.91 OVER U.S.5</p>	
<p><b>Bridge 6A1:</b> Stringer/multi-beam or girder - 1959 Structure No. 200091004N13022 Length: 198' Height: 17.5' Weight Limit: 0 Facility Carried: 1 00091 ML Bridge Type: 2 SPAN ROLLED BEAM Features Intersected: 1.91 OVER U.S.5</p>	
<p><b>Bridge 7:</b> Stringer/multi-beam or girder - 1938 Structure No. 20200000713022 Length: 67' Width: 58.0' Facility Carried: US 00005 ML Bridge Type: WELDED PLATE GIRDER Features Intersected: WHETSTONE BROOK Surface: Bituminous Maintenance/Ownership: City/Municipal</p>	
<p><b>Bridge 8:</b> Stringer/multi-beam or girder - 1987 Structure No. 20200000813022 Length: 356' Width: 39.3' Facility Carried: US 00005 ML Bridge Type: 2 SPN CONT. WLD GIR Features Intersected: WEST RIVER 3 Surface: Bituminous Maintenance/Ownership: State</p>	
<p><b>Bridge 10:</b> Stringer/multi-beam or girder - 1959 Structure No. 20200001013022 Length: 34' Width: 64.0' Facility Carried: US 00005 ML Bridge Type: ROLLED BEAM Features Intersected: BROOK Surface: Bituminous Maintenance/Ownership: State</p>	
<p><b>Bridge 10B:</b> Stringer/multi-beam or girder - 1961 Structure No. 200113010B13022 Length: 285' Width: 30.0' Under Clearance: 16.25' Facility Carried: US 00005 ML Bridge Type: 4 SPAN ROLLED BEAM Features Intersected: 1.91 UNDER US 5 Surface: Bituminous Maintenance/Ownership: State</p>	

<b>Historic Projects</b> <ul style="list-style-type: none"> <li>Retreatment</li> <li>Resurface</li> <li>Unknown</li> <li>Bituminous Mix</li> <li>Skimny Mix</li> <li>Bituminous Seal</li> <li>Concrete</li> <li>Gravel</li> <li>Surface Treated Gravel</li> <li>Plant Mix</li> <li>Reclaimed Base and Bituminous Concrete</li> </ul>	<b>Functional Class</b> <ul style="list-style-type: none"> <li>1</li> <li>2</li> <li>3</li> <li>4</li> <li>5</li> <li>6</li> <li>7</li> <li>8</li> <li>9</li> <li>10</li> <li>11</li> <li>12</li> <li>13</li> <li>14</li> <li>15</li> <li>16</li> <li>17</li> <li>18</li> <li>19</li> </ul>	<b>Curves</b> <ul style="list-style-type: none"> <li>curve left</li> <li>curve right</li> </ul>	<b>Road Widths</b> (ft)	<b>Traffic Counters</b> (counter ID)	<b>AADT</b> (count)	<b>Crash Locations</b> <ul style="list-style-type: none"> <li>Fatal</li> <li>Injury</li> <li>Property Damage Only</li> <li>Unknown Crash Type</li> </ul>	<b>Mileage by Functional Class By Sheet</b> 2000 14 - urban - Principal Arterial - other 0.161 2000 16 - urban - Minor Arterial 5.336	<b>Mileage by Town By Sheet</b> BRATTLEBORO - U005-1302 5.497 of 5.497	<b>DISTRICT</b> 2	<b>TOWN</b> BRATTLEBORO	<b>Date:</b> 04/02/14	<b>ROUTE</b> US-5 ETE mileage: 6.976 to 12.473
<b>Total Mileage: 5.497 mi</b>						<b>Total Mileage: 5.497 mi</b>						