

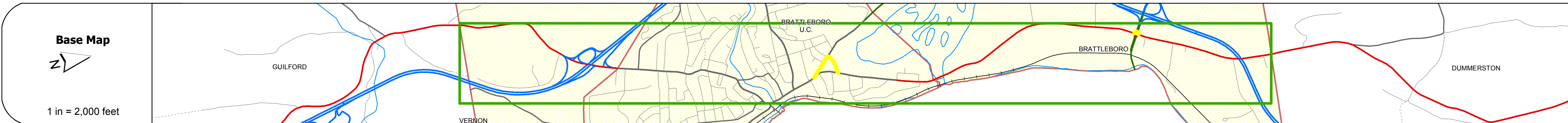
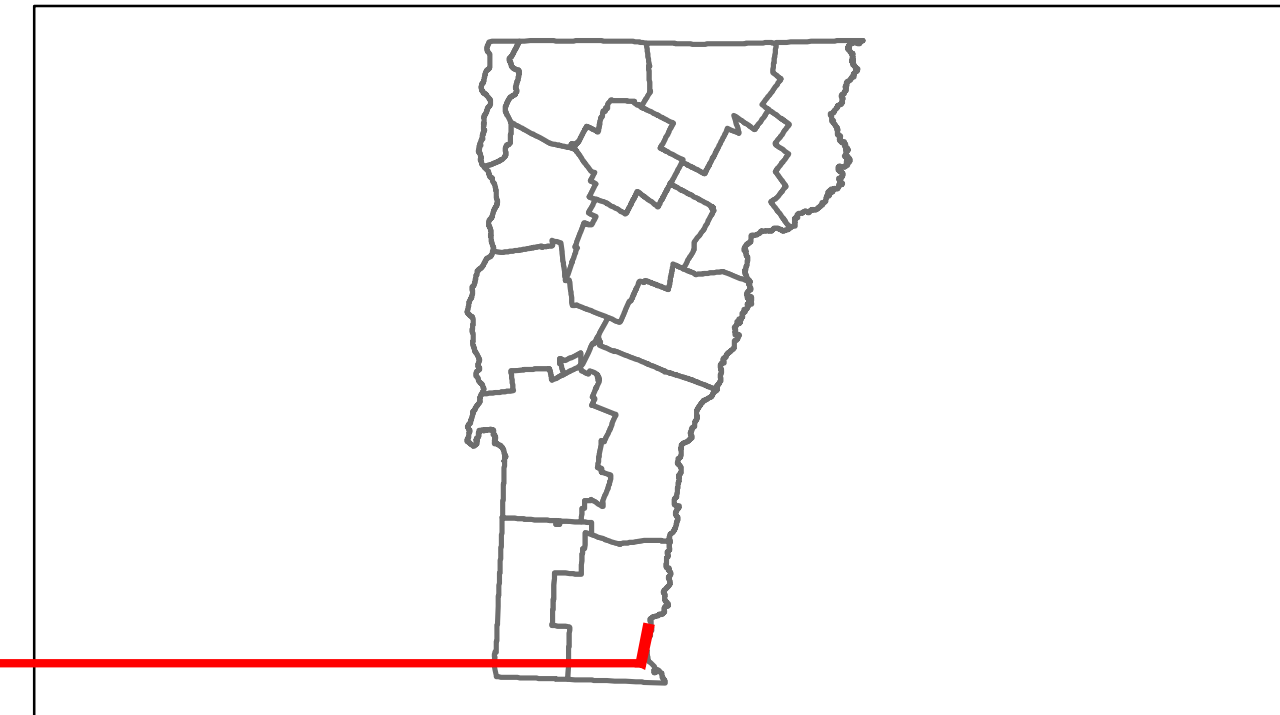


# Route Log Progress Chart

**DRAFT**

Please Note: Errors and Omissions May Exist.  
Contact the VTrans Mapping Unit with questions or concerns.


DISTRICT	TOWN	ROUTE
2	BRATTLEBORO	US-5



**Stick Diagram**

- Town Boundary
- Village/UC Boundaries
- District Boundaries
- State/Town Highway Change
- Divided Highway Limits
- Ghost Section Boundary
- FAU Limits
- Streams
- Town Center
- Primary Structures
- Secondary Structures
- Stations (Feet)
- Railroad Crossings
- Divided State Highway
- State Highway
- Divided Class 1 Town Highway
- Class 1 Town Highway

Scale: 1in = 2000 FEET



<b>Road Widths</b>	Travellane Roadway Lane Count Base Subbase
--------------------	--

<b>Curves</b>	
---------------	--

<b>Grades</b>	
---------------	--

<b>Historic Projects</b>	<p>1965 NH 8528(1)S</p> <p>2000 NH 2000(18)</p> <p>1985 M 2000(12)</p> <p>1961 SA 860</p> <p>1949 F 59(4)</p> <p>1959 F 041(11)</p> <p>0 Village Project</p>
--------------------------	--

<b>Maintenance Garage</b>	(Not State Maintained)
---------------------------	------------------------

<b>Traffic Counters</b>	
-------------------------	--

<b>Functional Class</b>	16
-------------------------	----

<b>Speed Zone</b>	
-------------------	--

<b>AADT Counts</b>	2012 2011 2010 2009 2008
--------------------	--------------------------------------

<b>Crash Locations</b>	2012 2011 2010 2009 2008
------------------------	--------------------------------------

## DESCRIPTION BLOCK

<p><b>Historic Projects</b></p> <ul style="list-style-type: none"> <li>Retreatment</li> <li>Resurface</li> <li>Unknown</li> <li>Bituminous Mix</li> <li>Skimny Mix</li> <li>Bituminous Seal</li> <li>Gravel</li> <li>Surface Treated Gravel</li> <li>Plant Mix</li> <li>Reclaimed Base and Bituminous Concrete</li> <li>Concrete</li> </ul>	<p><b>Functional Class</b></p> <ul style="list-style-type: none"> <li>1</li> <li>2</li> <li>6</li> <li>7</li> <li>8</li> <li>11</li> <li>12</li> <li>14</li> <li>16</li> <li>17</li> <li>19</li> </ul> <p><b>Speed Zones</b></p> <p>25 30 35 40 45 50 55 60 65</p>	<p><b>Curves</b></p> <ul style="list-style-type: none"> <li>curve left</li> <li>curve right</li> </ul> <p><b>Grades</b></p> <ul style="list-style-type: none"> <li>grade up</li> <li>grade down</li> </ul>	<p><b>Road Widths</b></p> <p>(ft)</p> <p><b>Traffic Counters</b></p> <p>(counter ID)</p>	<p><b>AADT</b></p> <p>(count)</p> <p><b>Crash Locations</b></p> <ul style="list-style-type: none"> <li>Fatal</li> <li>Injury</li> <li>Property Damage Only</li> <li>Unknown Crash Type</li> </ul>	<p><b>Mileage by Functional Class By Sheet</b></p> <p>0113 16 - Urban - Minor Arterial 0.270</p> <p><b>Total Mileage: 0.311 mi</b></p>	<p><b>Mileage by Town By Sheet</b></p> <p>BRATTLEBORO - U005-13025 0.311 of 0.311</p> <p><b>Total Mileage: 0.311 mi</b></p>	<p><b>DISTRICT</b></p> <p>2</p>	<p><b>TOWN</b></p> <p>BRATTLEBORO</p>	<p><b>Date: 04/02/14</b></p> <p><b>1 of 1</b></p> <p>TWN mileage: 2.456 to 4.633</p>	<p><b>ROUTE</b></p> <p>US-5</p> <p>ETE mileage: 9.432 to 9.743</p>
---	--	--	--	---	--	---	---------------------------------	---------------------------------------	--	--