

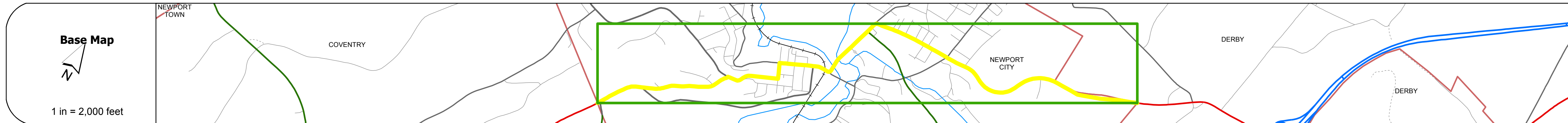
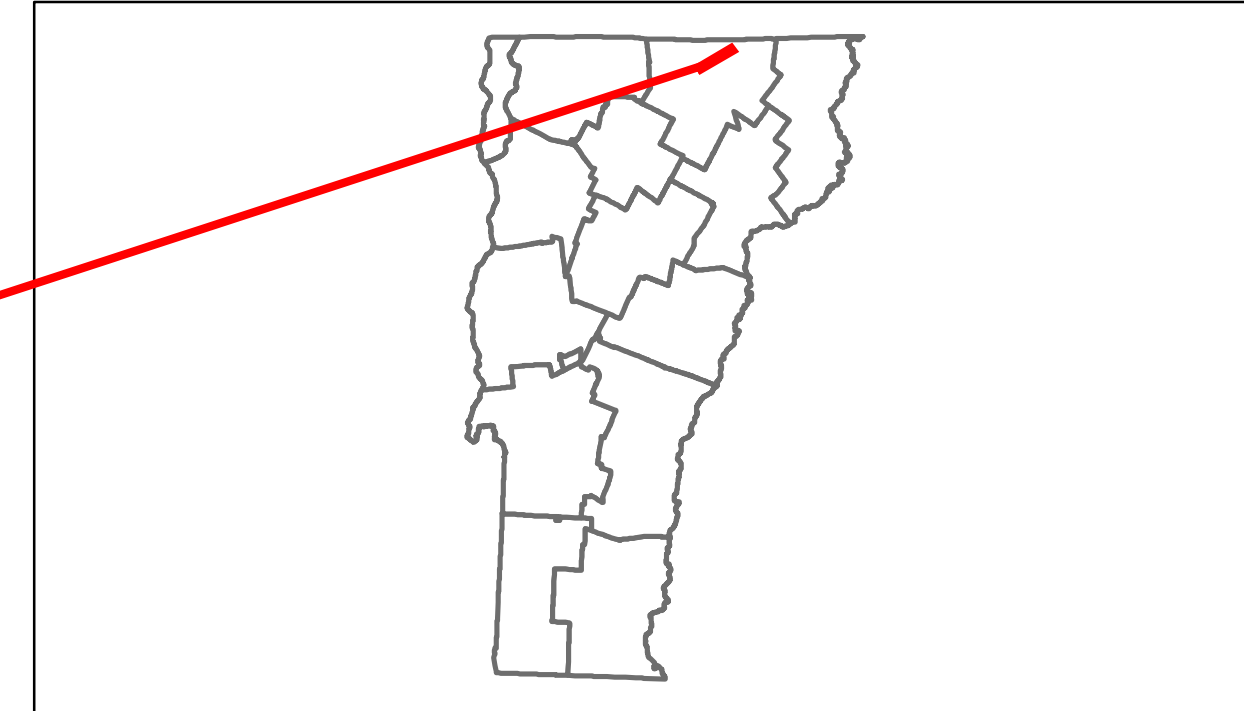


Route Log Progress Chart

DRAFT

Please Note: Errors and Omissions May Exist.
Contact the VTrans Mapping Unit with questions or concerns.


DISTRICT	TOWN	ROUTE
9	NEWPORT CITY	US-5



Stick Diagram




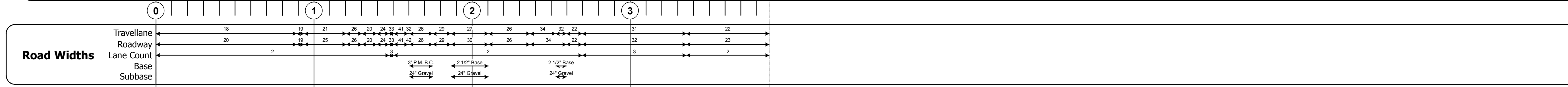
- Town Boundary
- Village/UC Boundaries
- District Boundaries
- State/Town Highway Change
- Divided Highway Limits
- Ghost Section Boundary
- FAU Limits
- Streams
- Town Center
- Primary Structures
- Secondary Structures
- Stations (Feet)
- Railroad Crossings
- Divided State Highway
- State Highway
- Divided Class 1 Town Highway
- Class 1 Town Highway

Scale: 1in = 2000 FEET


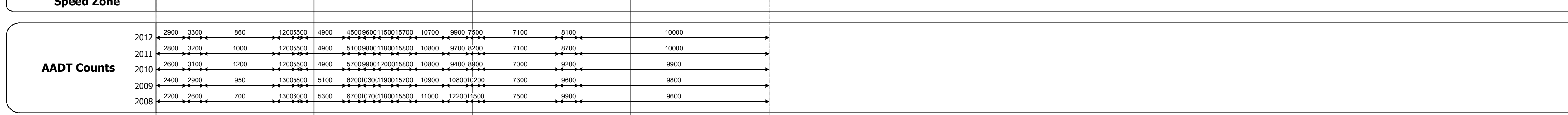
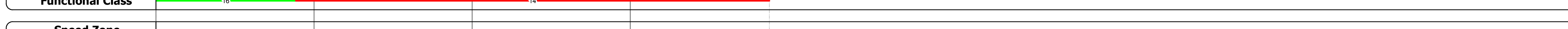




DESCRIPTION BLOCK

Bridge 175:
Stringer/multi-beam or girder - 1927
Structure No. 200034017510152
Length: 320'
Width: 29.3'
Facility Carried: US 00005 ML
Bridge Type: 8 SPAN ROLLED BEAM
Features Intersected: LAKE MEMPHREMAGOG
Surface: Bituminous
Maintenance/Ownership: City/Municipal



Maintenance Garage (Not State Maintained)



Historic Projects Retreatment, Resurface, Bituminous, Concrete, Unknown, Bituminous Mix, Cold Patch and Skimmy Mix, Bituminous Seal, Concrete.	Functional Class 1, 2, 3, 4, 5, 6, 7, 8, 9, 10, 11, 12, 13, 14, 15, 16, 17, 18, 19.	Curves curve left, curve right.	Road Widths (ft)	AADT (count)	Mileage by Functional Class By Sheet 034-2 14 - Urban - Principal Arterial - other 2.995 0113 16 - Urban - Minor Arterial 0.885	Mileage by Town By Sheet NEWPORT CITY - U005-1015 3.88 of 3.88	DISTRICT 9	TOWN NEWPORT CITY	Date: 04/02/14	ROUTE US-5 ETE mileage: 182.5 to 186.38	
Total Mileage: 3.880 mi						Total Mileage: 3.88 mi					
									1 of 1 TWN mileage: 0.0 to 3.88	ROUTE US-5	

For More Information Contact - Vermont Agency of Transportation, Policy, Planning and Intermodal Development Division - Mapping Unit, 1 National Life Drive, Montpelier, VT 05633-5001 Telephone: 802-828-2600.