

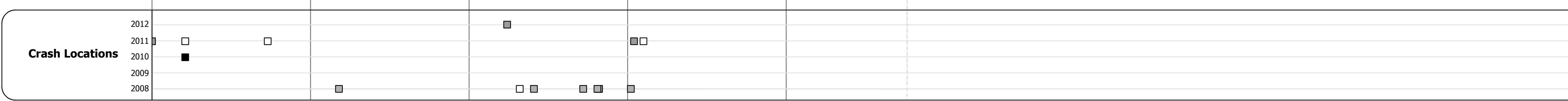
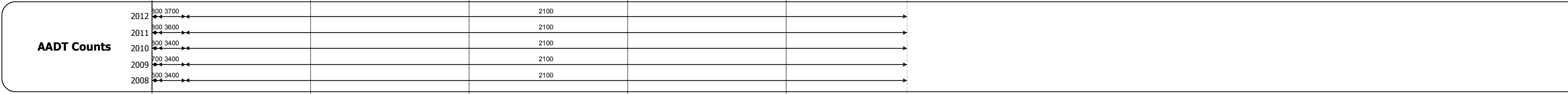



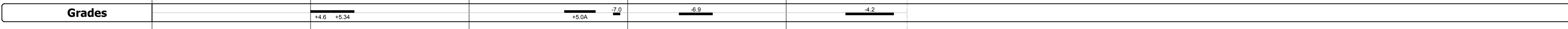
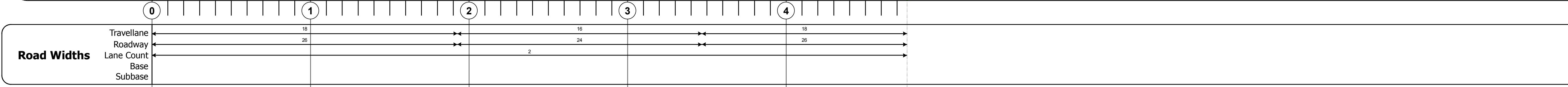

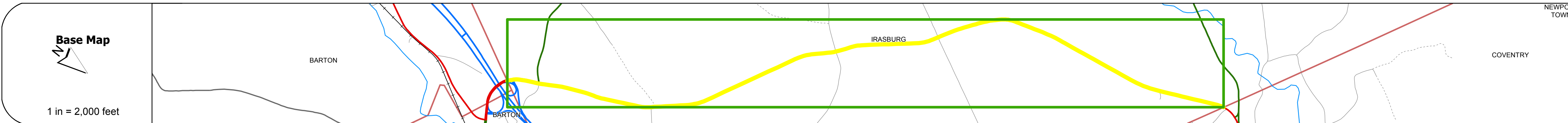
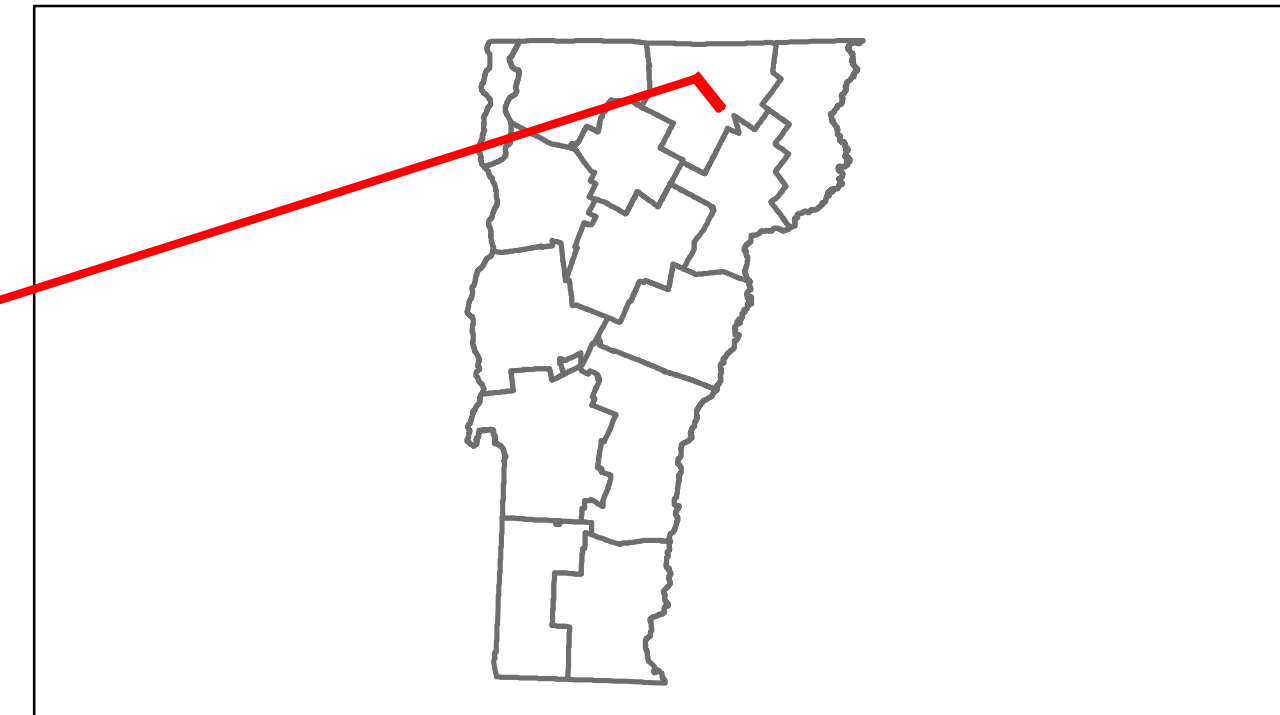


Route Log Progress Chart

DRAFT

Please Note: Errors and Omissions May Exist.
Contact the VTrans Mapping Unit with questions or concerns.

DISTRICT	TOWN	ROUTE
9	IRASBURG	US-5



DESCRIPTION BLOCK

Historic Projects Retreatment, Resurface, Unknown, Bituminous Mix, Skippy Mix, Bituminous Seal, Bituminous Concrete, Gravel, Surface Treated Gravel, Plant Mix, Reclaimed Base and Bituminous Concrete, Concrete	Functional Class 1, 2, 3, 4, 5, 6, 7, 8, 9, 10, 11, 12, 13, 14, 15, 16, 17, 18, 19	Curves curve left, curve right	Road Widths (ft)	AADT (count)	Mileage by Functional Class By Sheet 0113 7 - Rural - Major collector 4.762	Mileage by Town By Sheet IRASBURG - U005-1011 4.762 of 4.762	DISTRICT 9	TOWN IRASBURG	Date: 04/02/14	ROUTE US-5 ETE mileage: 172.846 to 177.608
Crash Locations Fatal, Injury, Property Damage Only, Unknown Crash Type						Total Mileage: 4.762 mi		1 of 1 TWN mileage: 0.0 to 4.762		