

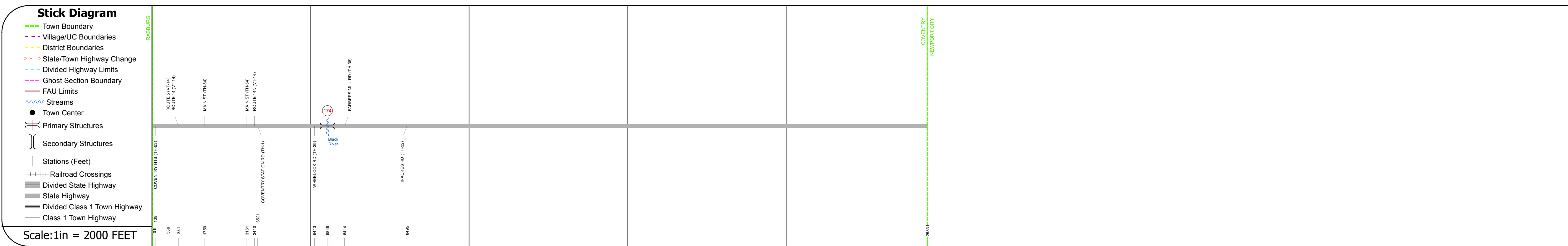
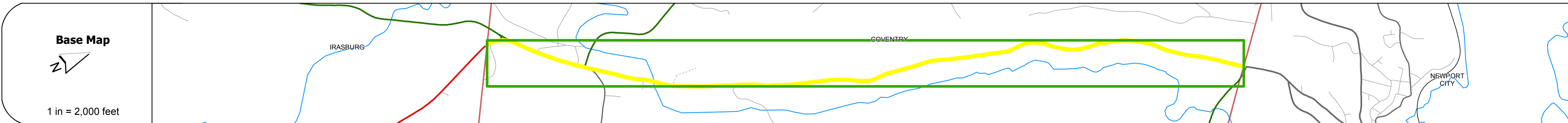
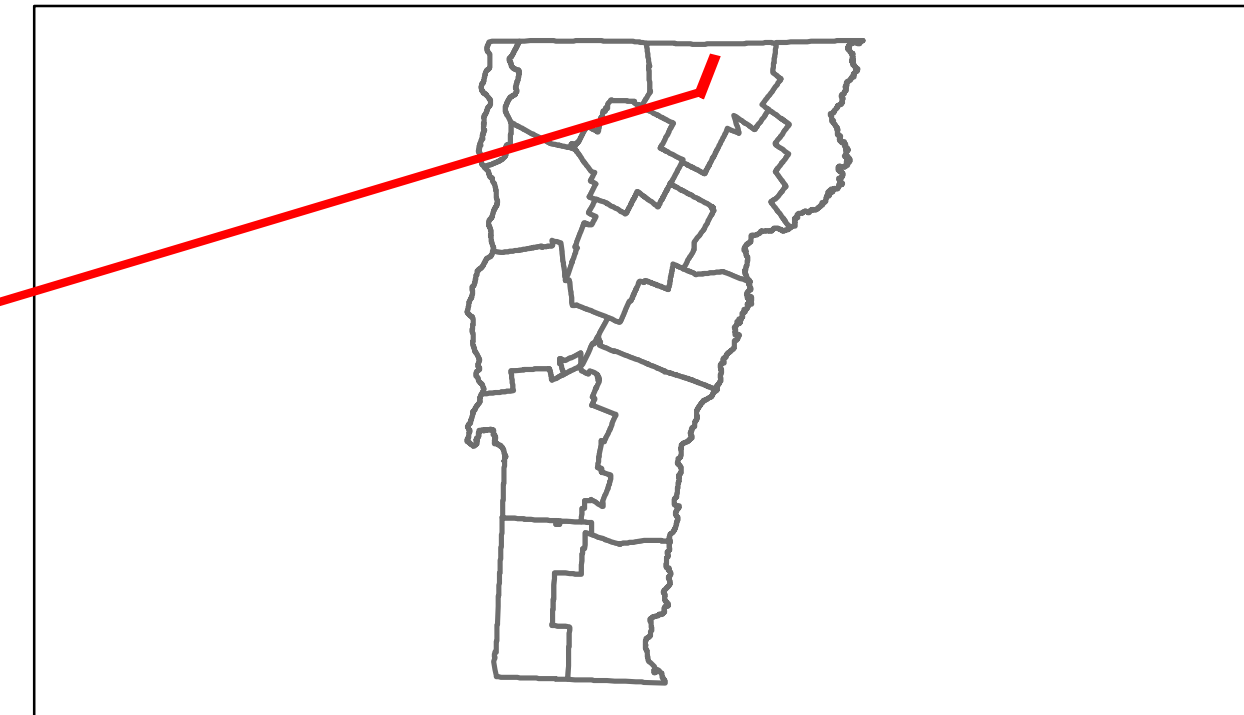


# Route Log Progress Chart

**DRAFT**

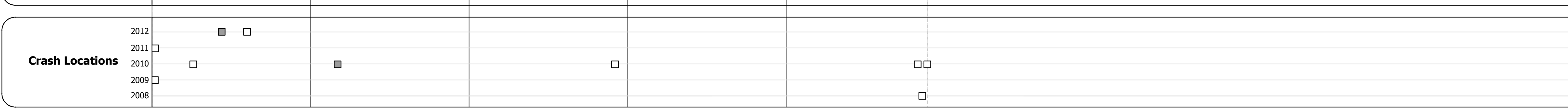
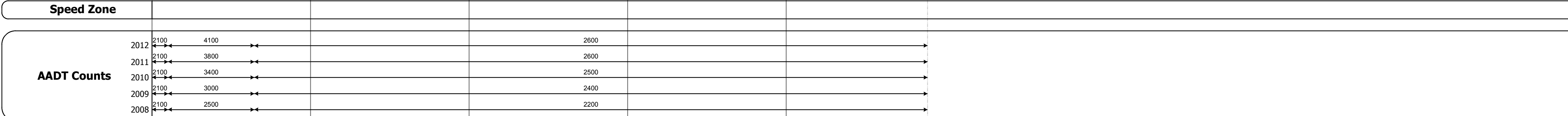




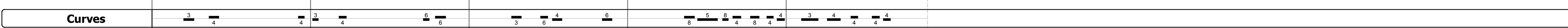
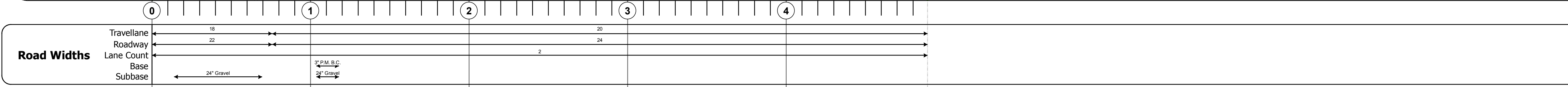
Please Note: Errors and Omissions May Exist.  
Contact the VTrans Mapping Unit with questions or concerns.

DISTRICT	TOWN	ROUTE
9	COVENTRY	US-5



## DESCRIPTION BLOCK

**Bridge 174:**  
Stringer/multi-beam or girder - 1980  
Structure No: 200113017410052  
Length: 140'  
Width: 33.0'  
Facility Carried: US 00005 ML  
Bridge Type: 3 SP CONT CANT GDR  
Features Intersected: BLACK RIVER  
Surface: Bituminous  
Maintenance/Ownership: State



<b>Historic Projects</b> Retreatment, Resurface, Unknown, Bituminous Mix, Skimny Mix, Bituminous Seal, Bituminous Concrete, Gravel, Surface Treated Gravel, Plant Mix, Reclaimed Base and Bituminous Concrete, Concrete	<b>Functional Class</b> 1, 2, 3, 4, 5, 6, 7, 8, 9, 10, 11, 12, 13, 14, 15, 16, 17, 18, 19	<b>Curves</b> curve left, curve right	<b>Road Widths</b> (ft)	<b>Traffic Counters</b> (counter ID)	<b>AADT</b> (count)	<b>Crash Locations</b> Fatal, Injury, Property Damage Only, Unknown Crash Type	<b>Mileage by Functional Class By Sheet</b> 0113 7 - Rural - Major collector 4.892	<b>Mileage by Town By Sheet</b> COVENTRY - U005-1005 4.892 of 4.892	<b>DISTRICT</b> 9	<b>TOWN</b> COVENTRY	<b>Date:</b> 04/02/14	<b>ROUTE</b> US-5 ETE mileage: 177.608 to 182.5
							<b>Total Mileage: 4.892 mi</b>		<b>Total Mileage: 4.892 mi</b>		<b>1 of 1</b> TWN mileage: 0.0 to 4.892	