

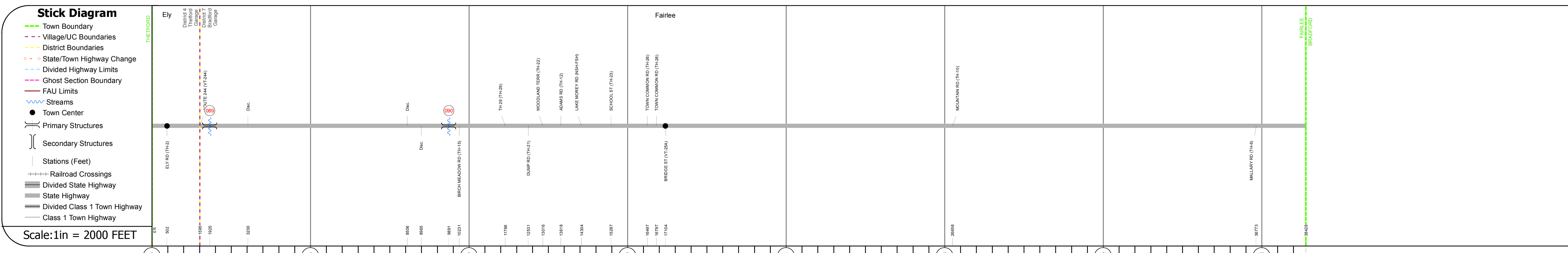
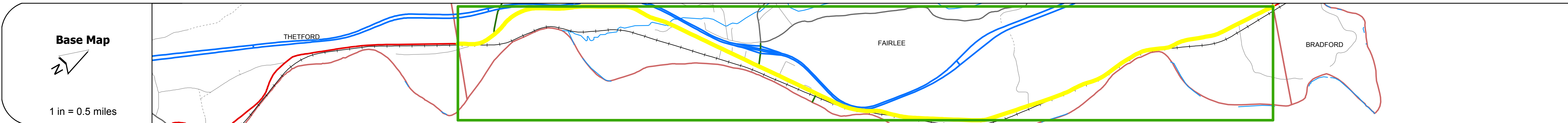
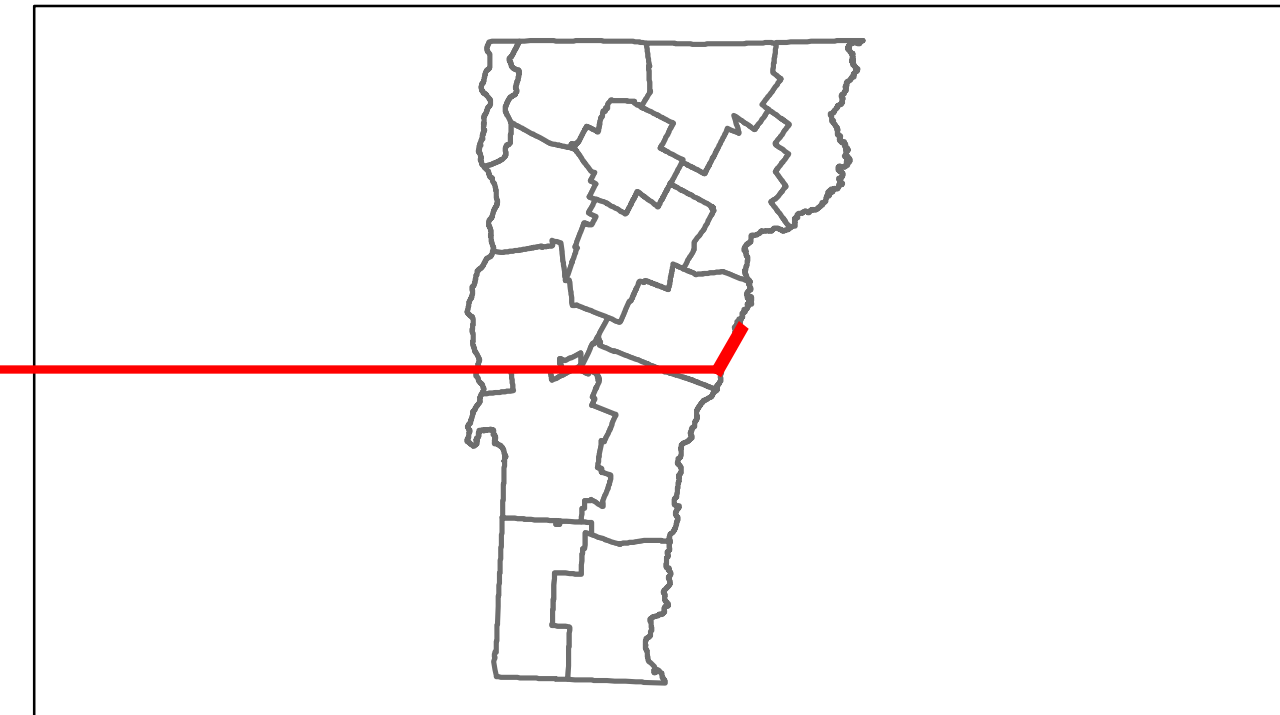


Route Log Progress Chart

DRAFT

Please Note: Errors and Omissions May Exist.
Contact the VTrans Mapping Unit with questions or concerns.

DISTRICT	TOWN	ROUTE
7	FAIRLEE	US-5



DESCRIPTION BLOCK
<p>Culvert 89: Culvert - 1939 Structure No. 300113008909061 Length: 7' Under Clearance: 7.0' Facility Carried: US5 Bridge Type: RC BOX CULVERT Features Intersected: BROOK Maintenance: State</p> <p>Culvert 90: Culvert - 1939 Structure No. 300113009009061 Length: 7' Under Clearance: 7.0' Facility Carried: US5 Bridge Type: RC BOX CULVERT Features Intersected: BROOK Maintenance: State</p>

0	1	2	3	4	5	6	7
Road Widths							
Travellane	28	36	33	26	22	20	24
Roadway							
Lane Count							
Base							
Subbase	12" S.B.	3" CR. ST. P.M. 24" Gravel	18" S.B.			3" Cr. St. P.M. 24" Crushed Rock	
Curves							
	5	3	6	6	4	11	8
Grades							
	+8.0	-5.0					
Historic Projects							
	<p>1929: FAP 236-A, 1934: ST, 1941: FAP 236-B(2), 1947: ST, 1948: APP 481, 1954: ST, 1956: ST 112-N, 1947: ST 0550, 1975: Unimog, 1989: District, 1971: I 91-2(9), 1983: RS 0113(32), 1984: HMA 2524, 1981: SR 0113/16S, 1997: STP 8612(1)S, 1990: HMA 2136, 1997: Unimog</p>						
Maintenance Garage							
	District 7 - Bradford Garage						
Traffic Counters							
		96N104				96N103	
Functional Class							
	7, 6, 7						
Speed Zone							
		40	35	30			
AADT Counts							
2012	1700	2400	4100	2500			
2011	1700	2400	4100	2500			
2010	1600	2400	4000	2500			
2009	1600	2400	4100	2500			
2008	1600	2400	4100	2500			
Crash Locations							
2012							
2011							
2010							
2009							
2008							

Historic Projects Retreatment, Resurface, Unknown, Bituminous Mix, Skimmy Mix, Bituminous Seal, Bituminous Concrete, Gravel, Surface Treated Gravel, Plant Mix, Reclaimed Base and Bituminous Concrete, Concrete	Functional Class 1 (Blue), 2 (Red), 3 (Green), 4 (Yellow), 5 (Cyan), 6 (Magenta), 7 (Black), 8 (Dark Blue), 9 (Dark Red), 10 (Dark Green), 11 (Dark Yellow), 12 (Dark Cyan), 13 (Dark Magenta), 14 (Dark Black), 15 (Dark Dark Blue), 16 (Dark Dark Red), 17 (Dark Dark Green), 18 (Dark Dark Yellow), 19 (Dark Dark Cyan)	Curves - curve left, - curve right	Road Widths (ft)	Traffic Counters (counter ID)	AADT (count)	Crash Locations Fatal, Injury, Property Damage Only, Unknown Crash Type	Mileage by Functional Class By Sheet 040-1 6 - Rural - Minor Arterial 0.530 0113 7 - Rural - Major Collector 6.748	Mileage by Town By Sheet FAIRLEE - U005-0906 7.278 of 7.278	DISTRICT 7	TOWN FAIRLEE	Date: 04/02/14	ROUTE US-5 ETE mileage: 94.36 to 101.638
Total Mileage: 7.278 mi						Total Mileage: 7.278 mi						
										1 of 1 TWN mileage: 0.0 to 7.278	ROUTE US-5	