


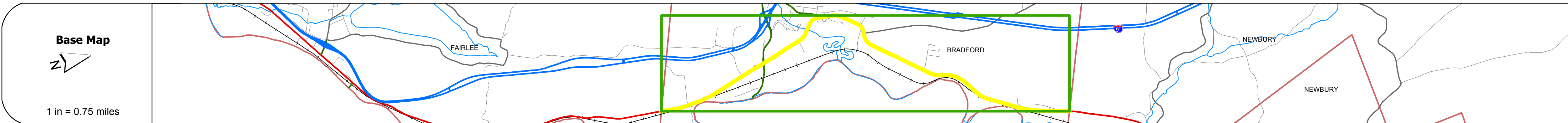
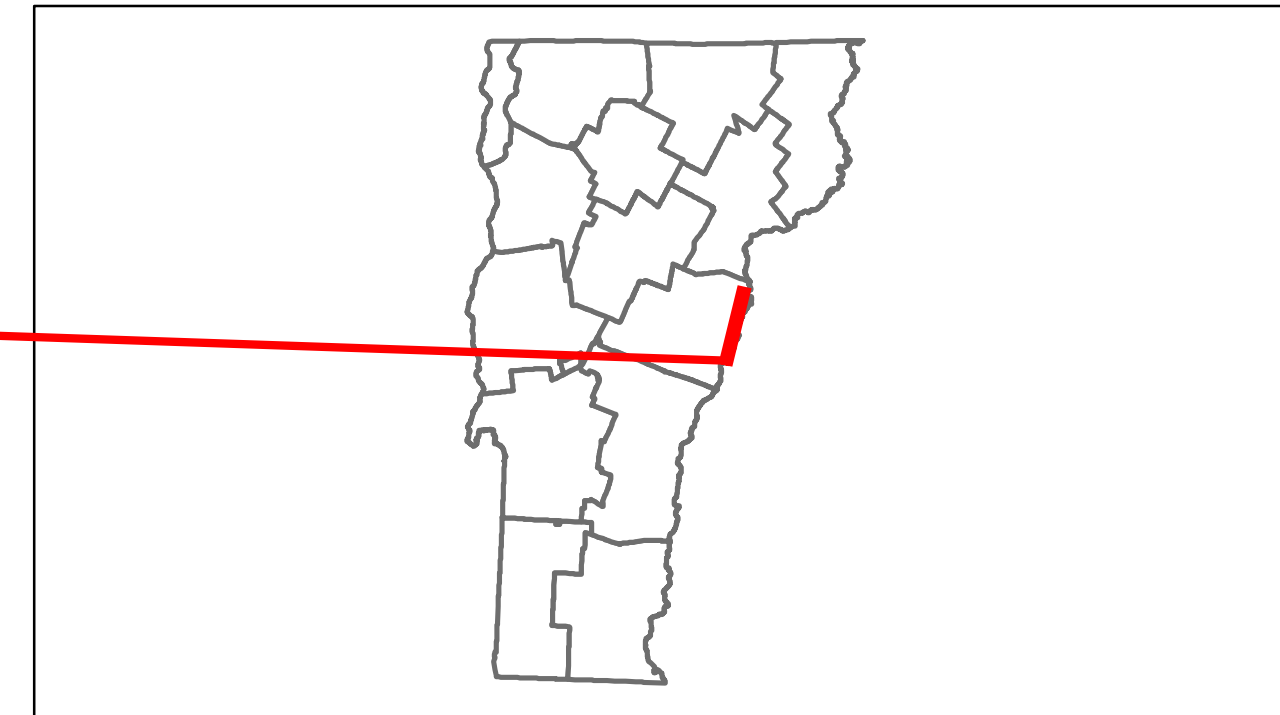


Route Log Progress Chart

DRAFT

Please Note: Errors and Omissions May Exist.
Contact the VTrans Mapping Unit with questions or concerns.

DISTRICT	TOWN	ROUTE
7	BRADFORD	US-5



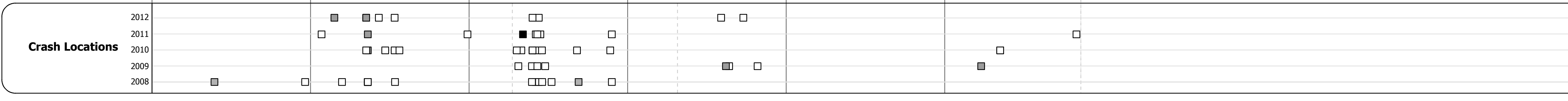
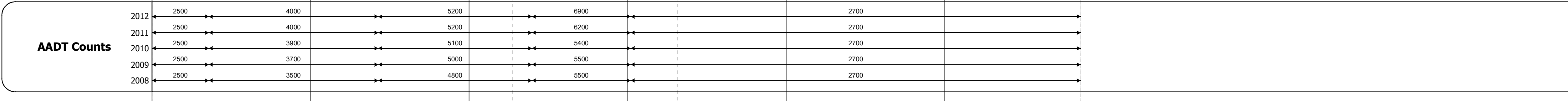




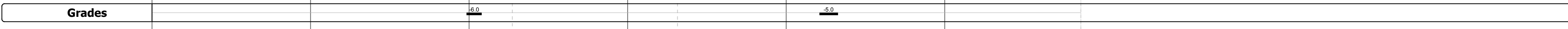
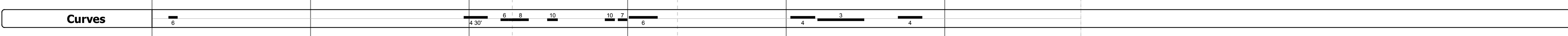
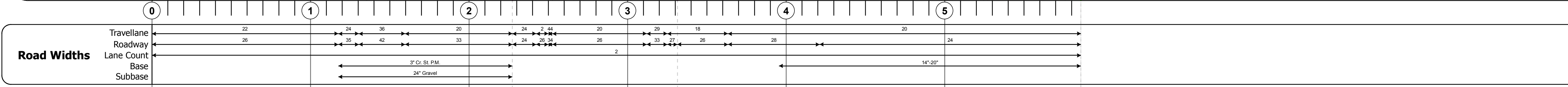
DESCRIPTION BLOCK

Culvert 90C:
Culvert - 1971
Structure No. 300113090C09011
Length: 7'
Under Clearance: 7.0'
Facility Carried: US5
Bridge Type: CGMPA
Features Intersected: CATTLE PASS
Maintenance: State

Bridge 91:
Girder and floorbeam system - 1939
Structure No. 200113009109012
Length: 92'
Width: 29.0'
Facility Carried: US 00005 ML
Bridge Type: RIVETED TWO GIRDER
Features Intersected: WAITS RIVER
Surface: Bituminous
Maintenance/Ownership: State

Bridge 93:
Stringer/multi-beam or girder - 1957
Structure No. 200113009309012
Length: 69'
Width: 32.8'
Facility Carried: US 00005 ML
Bridge Type: ROLLED BEAM
Features Intersected: ROARING BROOK
Surface: Bituminous
Maintenance/Ownership: State

Culvert 93A:
Culvert - 1957
Structure No. 300113093A09011
Length: 17'
Under Clearance: 14.0'
Facility Carried: US5
Bridge Type: RC BOX CULVERT
Features Intersected: ACCESS ROAD
Maintenance: State



Historic Projects Retreatment, Resurface, Unknown, Bituminous Mix, Skimny Mix, Bituminous Seal, Bituminous Concrete, Concrete, Gravel, Surface Treated Gravel, Plant Mix, Reclaimed Base and Bituminous Concrete	Functional Class 1, 2, 3, 4, 5, 6, 7, 8, 9, 10, 11, 12, 13, 14, 15, 16, 17, 18, 19	Curves curve left, curve right	Road Widths (ft)	Traffic Counters (counter ID)	AADT (count)	Crash Locations Fatal, Injury, Property Damage Only, Unknown Crash Type	Mileage by Functional Class By Sheet 0113 7 - Rural - Major collector 5.859	Mileage by Town By Sheet BRADFORD - U005-0901 5.859 of 5.859	DISTRICT 7	TOWN BRADFORD	Date: 04/02/14	ROUTE US-5 ETE mileage: 101.638 to 107.497
							Total Mileage: 5.859 mi	Total Mileage: 5.859 mi				