







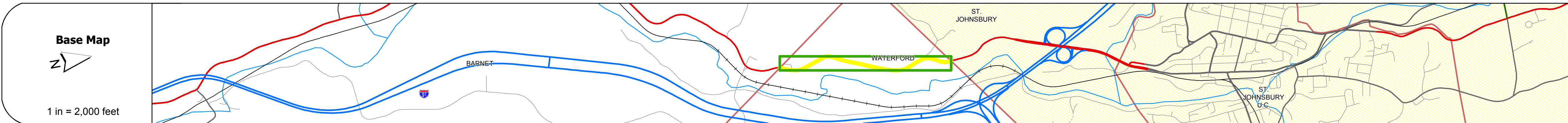
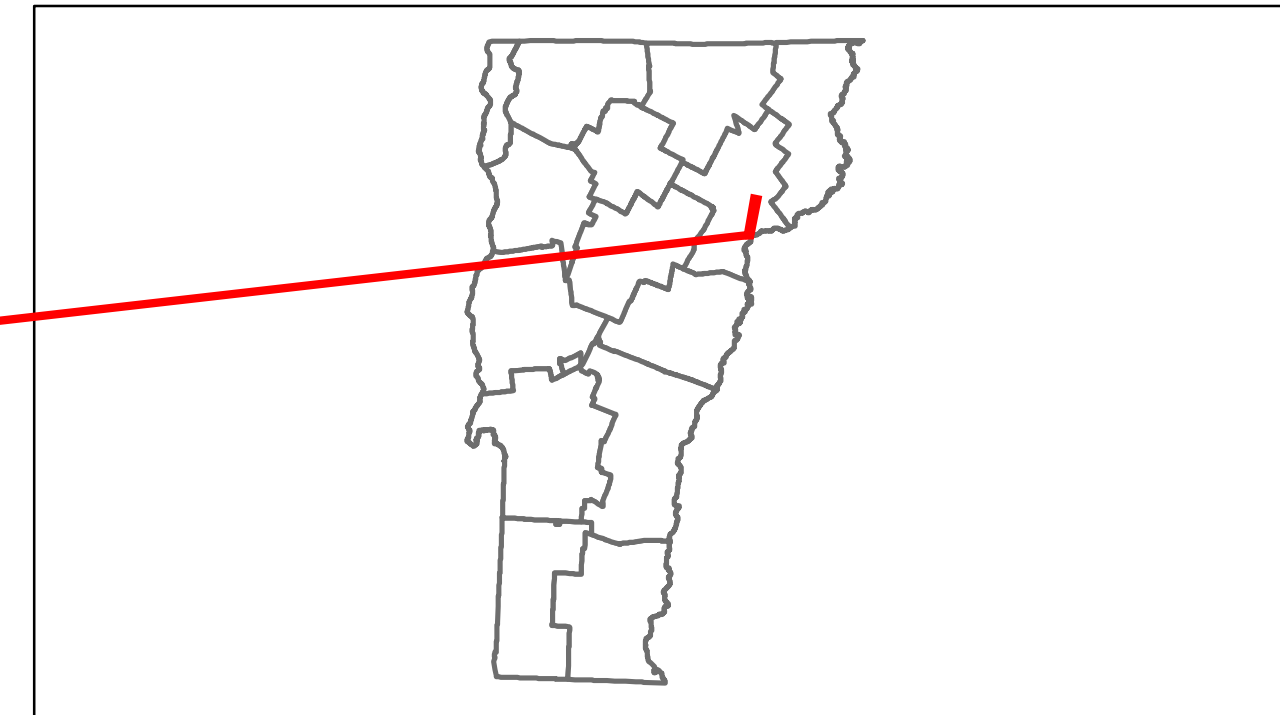


Route Log Progress Chart

DRAFT

Please Note: Errors and Omissions May Exist.
Contact the VTrans Mapping Unit with questions or concerns.

DISTRICT	TOWN	ROUTE
7	WATERFORD	US-5



DESCRIPTION BLOCK
<p>Culvert 125: Culvert - 1928 Structure No. 300113012503161 Length: 12 Under Clearance: 10.0' Facility Carried: US5 Bridge Type: RC CONCRETE BOX Features Intersected: BROOK Maintenance: State</p>

Historic Projects Retirement, Resurface, Unknown, Bituminous Mix, Skippy Mix, Bituminous Seal, Bituminous Concrete, Concrete, Gravel, Surface Treated Gravel, Plant Mix, Reclaimed Base and Bituminous Concrete	Functional Class Legend for Functional Class 1-19 and Speed Zones 25-65.	Curves Legend for curve left and curve right.	Grades Legend for grade up and grade down.	Road Widths Legend for road width (ft).	Traffic Counters Legend for counter ID.	AADT Legend for AADT count.	Crash Locations Legend for Fatal, Injury, Property Damage Only, Unknown Crash Type.	Mileage by Functional Class By Sheet 0113 7 - Rural - Major collector 1.091	Mileage by Town By Sheet WATERFORD - U005-0316 1.091 of 1.091	DISTRICT 7	TOWN WATERFORD	Date: 04/02/14	ROUTE US-5 ETE mileage: 134.644 to 135.735
Total Mileage: 1.091 mi										1 of 1 TWN mileage: 0.0 to 1.091	ROUTE US-5		