

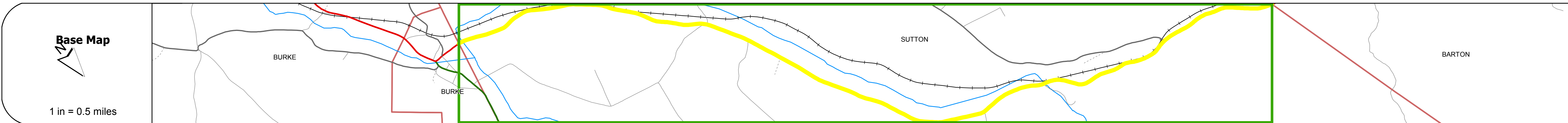
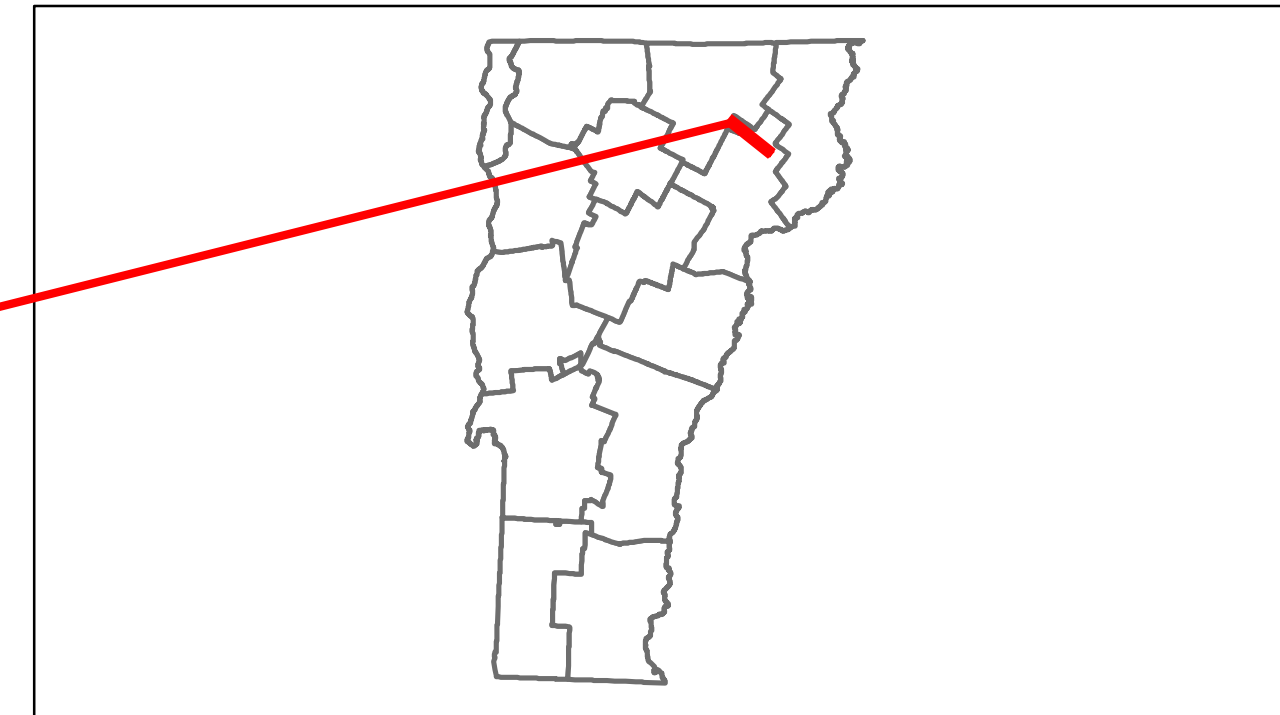


# Route Log Progress Chart

**DRAFT**

Please Note: Errors and Omissions May Exist.  
Contact the VTrans Mapping Unit with questions or concerns.

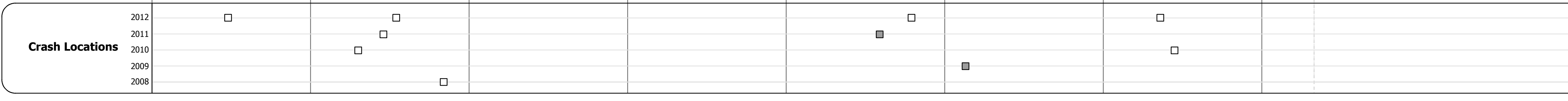
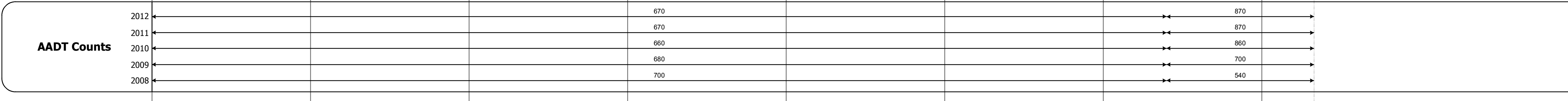
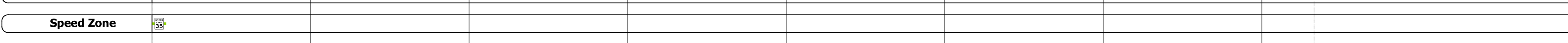

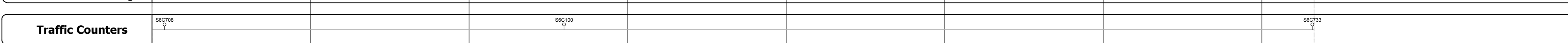

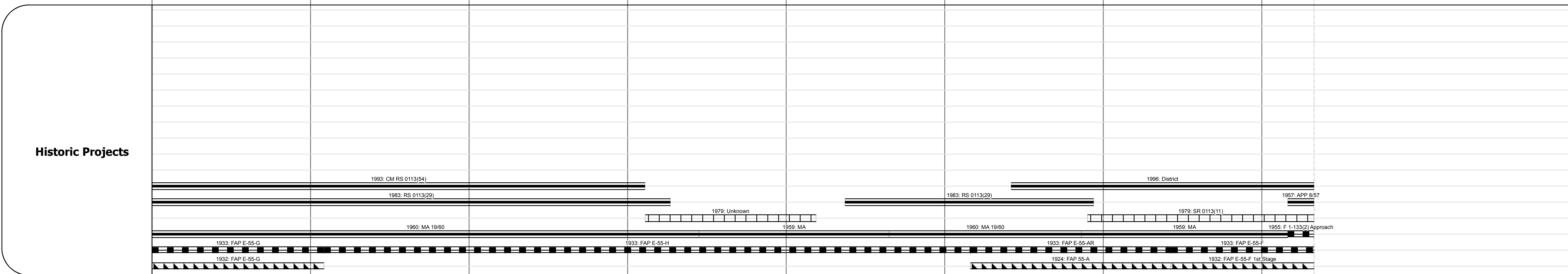
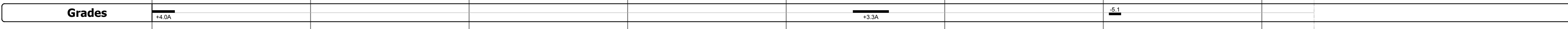
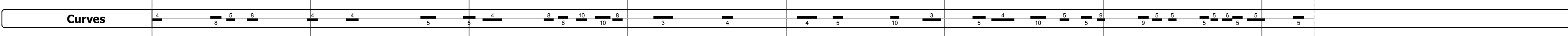
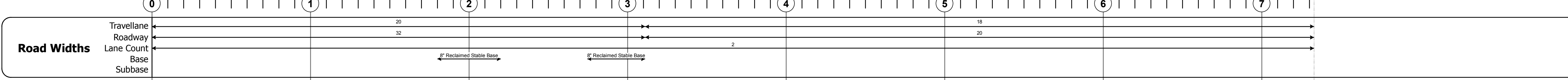
DISTRICT	TOWN	ROUTE
7	SUTTON	US-5



## DESCRIPTION BLOCK

**Culvert 151:**  
Culvert - 1960  
Structure No. 300113015103141  
Length: 7'  
Under Clearance: 5.0'  
Facility Carried: US5  
Bridge Type: CGMPPA  
Features Intersected: BROOK  
Maintenance: State

**Culvert 154:**  
Culvert - 1955  
Structure No. 300113015403141  
Length: 13'  
Under Clearance: 4.0'  
Facility Carried: US5  
Bridge Type: RC BOX CULVERT  
Features Intersected: SWAMP  
Maintenance: State



<b>Historic Projects</b> Retreatment, Resurface, Unknown, Bituminous Mix, Skimmy Mix, Bituminous Seal, Bituminous Concrete, Gravel, Surface Treated Gravel, Plant Mix, Reclaimed Base and Bituminous Concrete, Concrete	<b>Functional Class</b> 1, 2, 3, 4, 5, 6, 7, 8, 9, 10, 11, 12, 13, 14, 15, 16, 17, 18, 19	<b>Curves</b> - curve left, - curve right	<b>Road Widths</b> (ft)	<b>Traffic Counters</b> (counter ID)	<b>AADT</b> (count)	<b>Crash Locations</b> Fatal, Injury, Property Damage Only, Unknown Crash Type	<b>Mileage by Functional Class By Sheet</b> 0113 7 - Rural - Major collector 7.329	<b>Mileage by Town By Sheet</b> SUTTON - U005-0314 7.329 of 7.329	<b>DISTRICT</b> 7	<b>TOWN</b> SUTTON	<b>Date:</b> 04/02/14	<b>ROUTE</b> US-5 ETE mileage: 154.742 to 162.071
							<b>Total Mileage:</b> 7.329 mi	<b>Total Mileage:</b> 7.329 mi				