

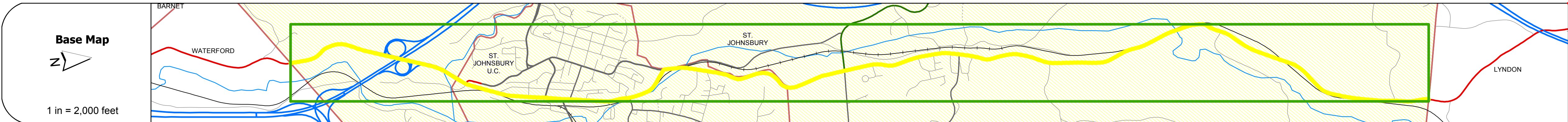
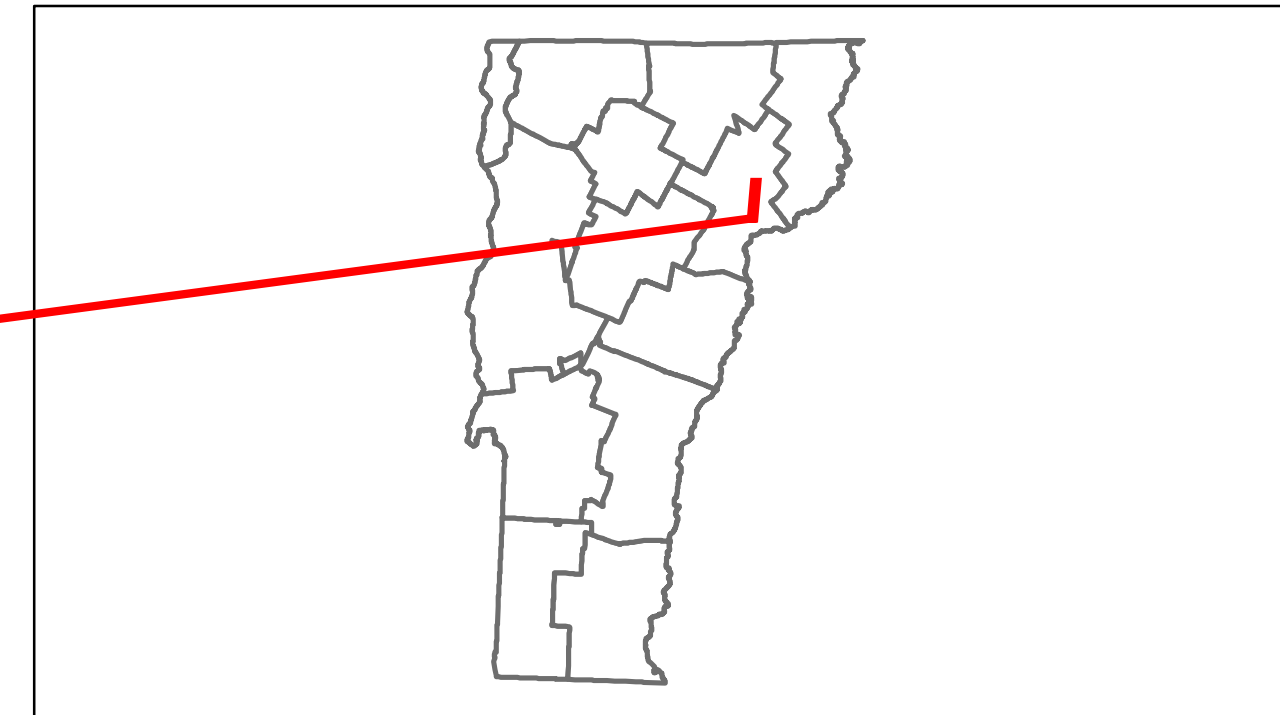


Route Log Progress Chart

DRAFT

Please Note: Errors and Omissions May Exist.
Contact the VTrans Mapping Unit with questions or concerns.

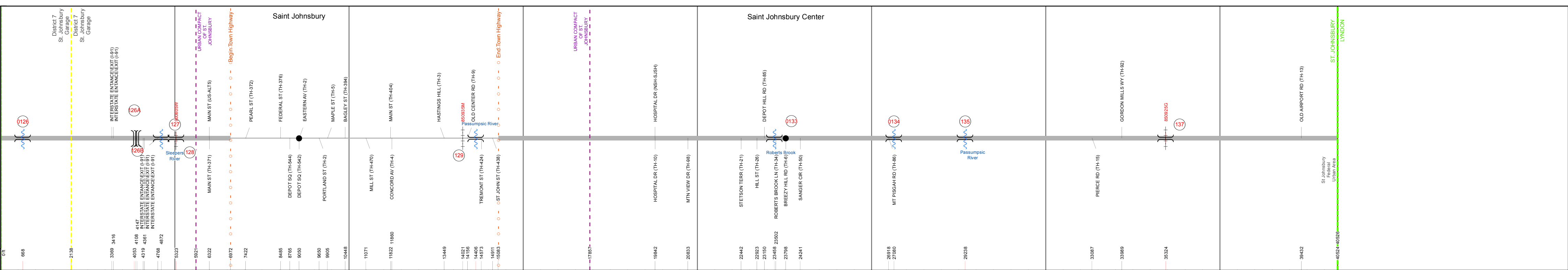
DISTRICT	TOWN	ROUTE
7	ST. JOHNSBURY	US-5



Stick Diagram

- Town Boundary
- Village/UC Boundaries
- District Boundaries
- State/Town Highway Change
- Divided Highway Limits
- Ghost Section Boundary
- FAU Limits
- Streams
- Town Center
- Primary Structures
- Secondary Structures
- Stations (Feet)
- Railroad Crossings
- Divided State Highway
- State Highway
- Divided Class 1 Town Highway
- Class 1 Town Highway

Scale: 1in = 2000 FEET



DESCRIPTION BLOCK

Culvert 125:
Culvert - 1919
Structure No. 300113012603111
Length: 8'
Under Clearance: 9.0'
Facility Carried: US5
Bridge Type: RC BOX CULVERT
Features Intersected: BROOK
Maintenance: State

Bridge 126A:
Stringer/multi-beam or girder - 1978
Structure No. 200091083S03112
Length: 216'
Height: 0.0'
Weight Limit: 0
Facility Carried: I 00091 ML
Bridge Type: 2 SP CONT WLD PL GIR
Features Intersected: 1 91 OVER US 5

Bridge 126B:
Stringer/multi-beam or girder - 1978
Structure No. 200091083N03112
Length: 216'
Height: 0.0'
Weight Limit: 0
Facility Carried: I 00091 ML
Bridge Type: 2 SP CONT WLD PL GIR
Features Intersected: 1 91 OVER US 5

Culvert 127:
Culvert - 1975
Structure No. 207000012703112
Length: 42'
Facility Carried: US 00005 ML
Bridge Type: TWIN CELL RC BOX
Features Intersected: SLEEPERS RIVER
Maintenance/Ownership: State

Culvert 128:
Culvert - 1976
Structure No. 207000012803112
Length: 26'
Under Clearance: 22.42'
Facility Carried: US 00005 ML
Bridge Type: MULTI PLT PIPE ARCH
Features Intersected: US 5 OVER LVRR
Maintenance/Ownership: State

Bridge 129:
Stringer/multi-beam or girder - 1989
Structure No. 200041012903112
Length: 192'
Width: 35.9'
Facility Carried: US 00005 ML
Bridge Type: 2SP CONT WLD GIRDER
Features Intersected: PASSUMPSIC RIVER
Surface: Bituminous
Maintenance/Ownership: Town

Bridge 133:
Frame - 1919
Structure No. 300113013303111
Length: 8'
Under Clearance: 8.0'
Facility Carried: US5
Bridge Type: CONCRETE FRAME
Features Intersected: ROBERTS BROOK
Surface: Bituminous
Maintenance: State

Culvert 134:
Culvert - 1954
Structure No. 300113013403111
Length: 10'
Under Clearance: 10.0'
Facility Carried: US5
Bridge Type: 120" CGM PLATE PIPE
Features Intersected: BROOK
Maintenance: State

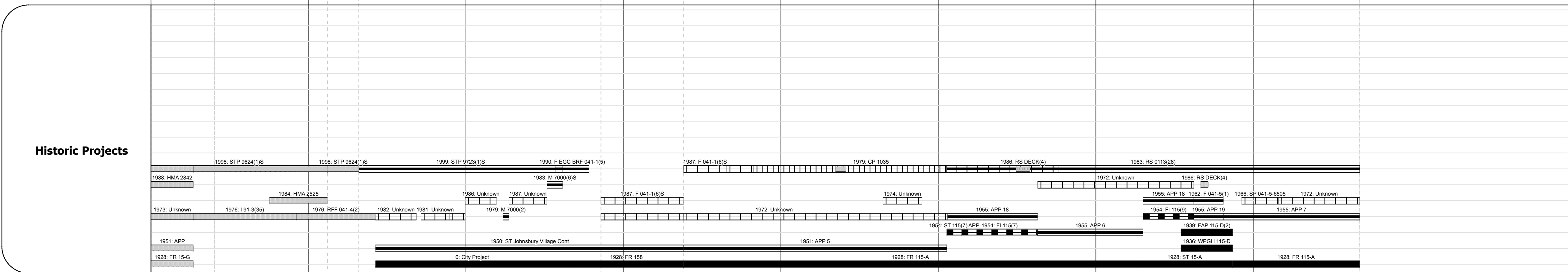
Bridge 135:
Stringer/multi-beam or girder - 1954
Structure No. 207000013503112
Length: 458'
Width: 29.9'
Facility Carried: US 00005 ML
Bridge Type: 5 SPAN ROLLED BEAM
Features Intersected: PASSUMPSIC RIVER
Surface: Bituminous
Maintenance/Ownership: State

Bridge 137:
Stringer/multi-beam or girder - 1936
Structure No. 207000013703112
Length: 248'
Width: 33.3'
Under Clearance: 21.67'
Facility Carried: US 00005 ML
Bridge Type: 3 SPAN ROLLED BEAM
Features Intersected: US 5 OVER CONN RIVER RR
Surface: Bituminous
Maintenance/Ownership: State

Road Widths	Travellane	Roadway	Lane Count	Base	Subbase
	20	20	22	31	22
	34	40	32	41	22
	2' - 2 1/2" P.M. B.C.		2' - 2 1/2" P.M. B.C.		
	24" Gravel		24" Craying Stone		

Curves	12	7	3	4	5	4	19	9	13	9	6	13	7	6	5	4	3	7	10	6	4	18	7	10	8
--------	----	---	---	---	---	---	----	---	----	---	---	----	---	---	---	---	---	---	----	---	---	----	---	----	---

Grades	5.0A																									
--------	------	--	--	--	--	--	--	--	--	--	--	--	--	--	--	--	--	--	--	--	--	--	--	--	--	--



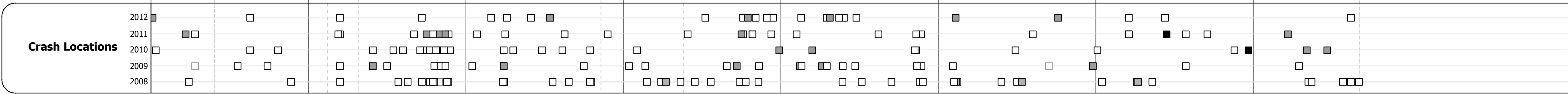
Maintenance Garage	District 7 - St. Johnsbury Garage	(Not State Maintained)	District 7 - Lyndon Garage
--------------------	-----------------------------------	------------------------	----------------------------

Traffic Counters	86C105	86C167	86C711	86C204	86C163	86C158	86C164	86C165	86C166	86C732	86C001	86C131	86C104
------------------	--------	--------	--------	--------	--------	--------	--------	--------	--------	--------	--------	--------	--------

Functional Class	16	14	16	16
------------------	----	----	----	----

Speed Zone	40	40	40	40
------------	----	----	----	----

AA DT Counts	2012	2800	4000	5200	4700	6800	9500	7800	7800	10600	7500	5800	4600	4600
2011	2800	4000	5200	4700	6300	9500	7700	7800	10700	7600	5900	4800	4700	
2010	2800	4000	5100	4700	5800	9400	7500	7800	10700	7600	6000	5000	4700	
2009	2600	3700	5000	4600	5900	9700	8300	6800	10100	7600	6200	5100	5700	
2008	2400	3400	4800	4500	5000	9900	9100	5800	9400	7600	6300	5100	6700	



Historic Projects	Functional Class	Curves	Road Widths	AA DT	Mileage by Functional Class By Sheet	Mileage by Town By Sheet	DISTRICT	TOWN	Date: 04/02/14	ROUTE
Retreatment Resurface Unknown Bituminous Mix Cold Patch and Skimpy Mix Bituminous Seal	1 2 3 4 5 6 7 8 9 10 11 12 13 14 15 16 17 18 19	curve left curve right	(ft)	(count)	041-1 14 - Urban - Principal Arterial - other 7000 16 - Urban - Minor Arterial 041-1 16 - Urban - Minor Arterial	ST. JOHNSBURY - u005-0311 7.675 of 7.675	7	ST. JOHNSBURY	1 of 1 TWN mileage: 0.0 to 7.675	US-5 ETE mileage: 135.735 to 143.41
					Total Mileage: 7.675 mi	Total Mileage: 7.675 mi				