Route Log Progress Chart

DRAFT

Please Note: Errors and Omissions May Exist.
Contact the VTrans Mapping Unit with questions or concerns.

DISTRICT	TOWN	ROUTE
4	WOODSTOCK	US-4

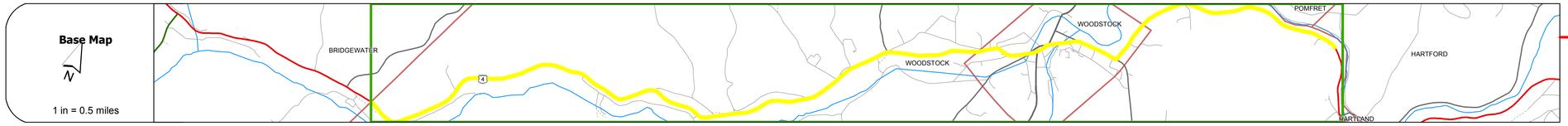

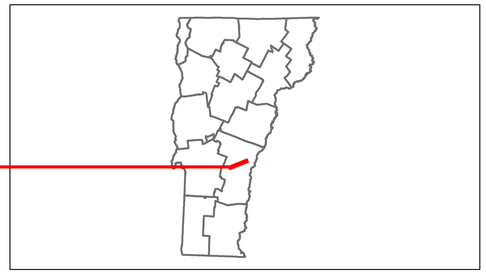

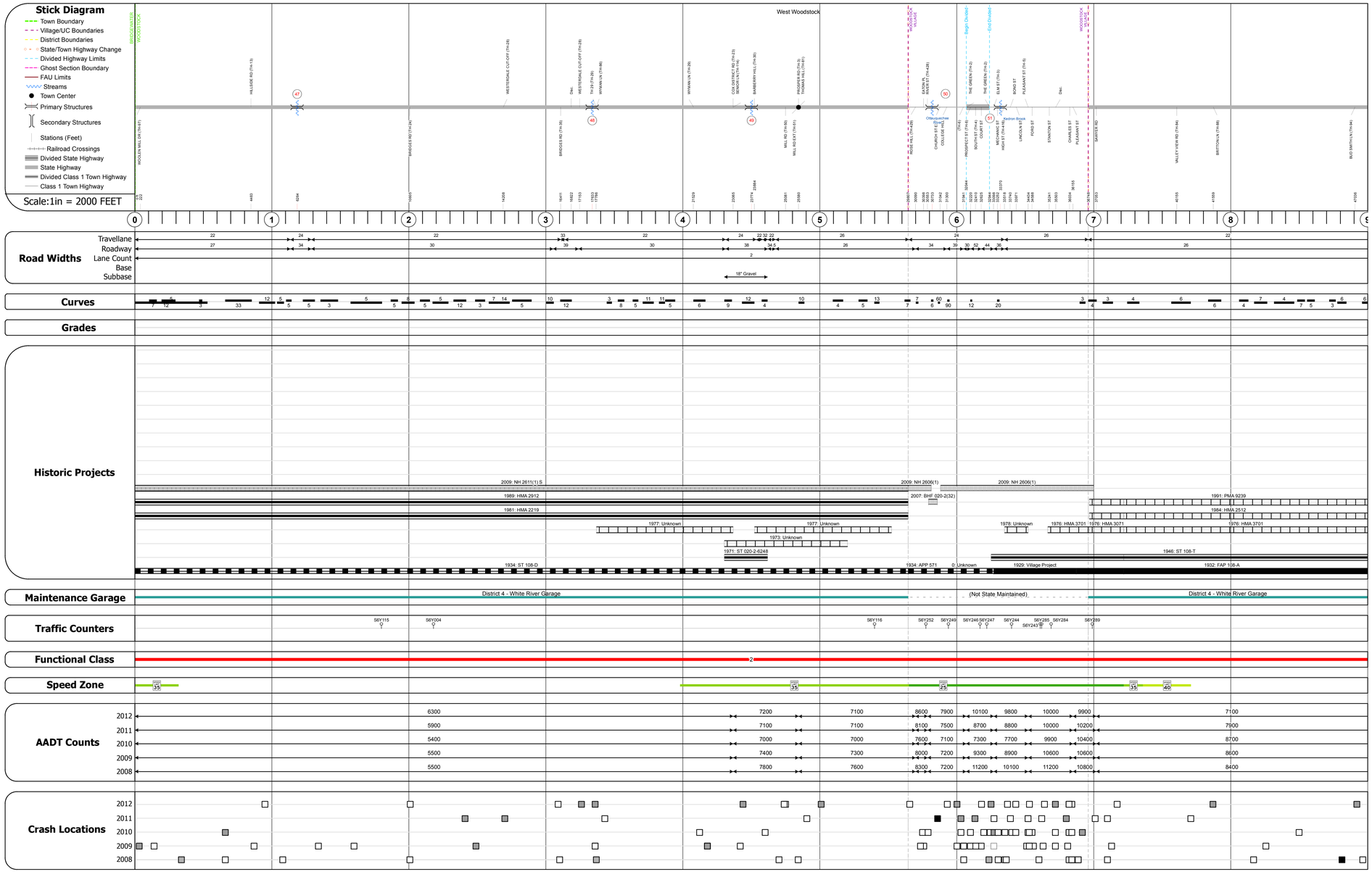

DESCRIPTION BLOCK

Bridge 47:
Slab - 1932
Structure No. 200020004714242
Length: 24'
Width: 37.0'
Facility Carried: US 00004 ML
Bridge Type: CONCRETE SLAB
Features Intersected: BROOK
Surface: Bituminous
Maintenance/Ownership: State

Bridge 48:
Slab - 1934
Structure No. 200020004814242
Length: 24'
Width: 42.3'
Facility Carried: US 00004 ML
Bridge Type: CONCRETE SLAB
Features Intersected: BROOK
Surface: Bituminous
Maintenance/Ownership: State

Culvert 49:
Culvert - 1971
Structure No. 300020004914241
Length: 6'
Under Clearance: 6.0'
Facility Carried: US4
Bridge Type: ACCGMP
Features Intersected: BROOK
Maintenance: State

Bridge 50:
Box beam or girders - multiple - 1939
Structure No. 200020005014242
Length: 203'
Width: 34.0'
Facility Carried: US 00004 ML
Bridge Type: 3SP CONT PRESTR BOXB
Features Intersected: OTTAUQUECHEE RIVER
Surface: Bituminous
Maintenance/Ownership: Town

Bridge 51:
Tee Beam - 1935
Structure No. 200020005114242
Length: 34'
Width: 54.2'
Facility Carried: US 00004 ML
Bridge Type: CONCRETE T-BEAM
Features Intersected: KEDRON BROOK
Surface: Bituminous
Maintenance/Ownership: Town

Historic Projects: Retreatment, Resurface, Unknown, Bituminous Mix, Skinny Mix, Bituminous Seal, Bituminous Concrete, Bituminous Macadam, Cold Plane and Bituminous Concrete, Concrete, Gravel, Surface Treated Gravel, Plant Mix, Reclaimed Base and Bituminous Concrete

Functional Class: 1, 2, 6, 7, 8, 11, 12, 14, 16, 17, 19

Speed Zones: SPEED LIMIT 25, 30, 35, 40, 45, 50, 55, 60, 65

Curves: curve left, curve right

Grades: grade up, grade down

Road Widths (ft)

Traffic Counters (counter ID)

AADT (count)

Crash Locations: Fatal, Injury, Property Damage Only, Unknown Crash Type

Mileage by Functional Class By Sheet

020-2	2 - Rural - Principal Arterial	9.000

Total Mileage: 9.000 mi

Mileage by Town By Sheet

WOODSTOCK - U004-1424		9.0 of 9.648

Total Mileage: 9.0 mi

DISTRICT	TOWN	Date: 04/02/14	ROUTE
4	WOODSTOCK	1 of 2 TWN mileage: 0.0 to 9.0	US-4 ETE mileage: 43.249 to 52.249