

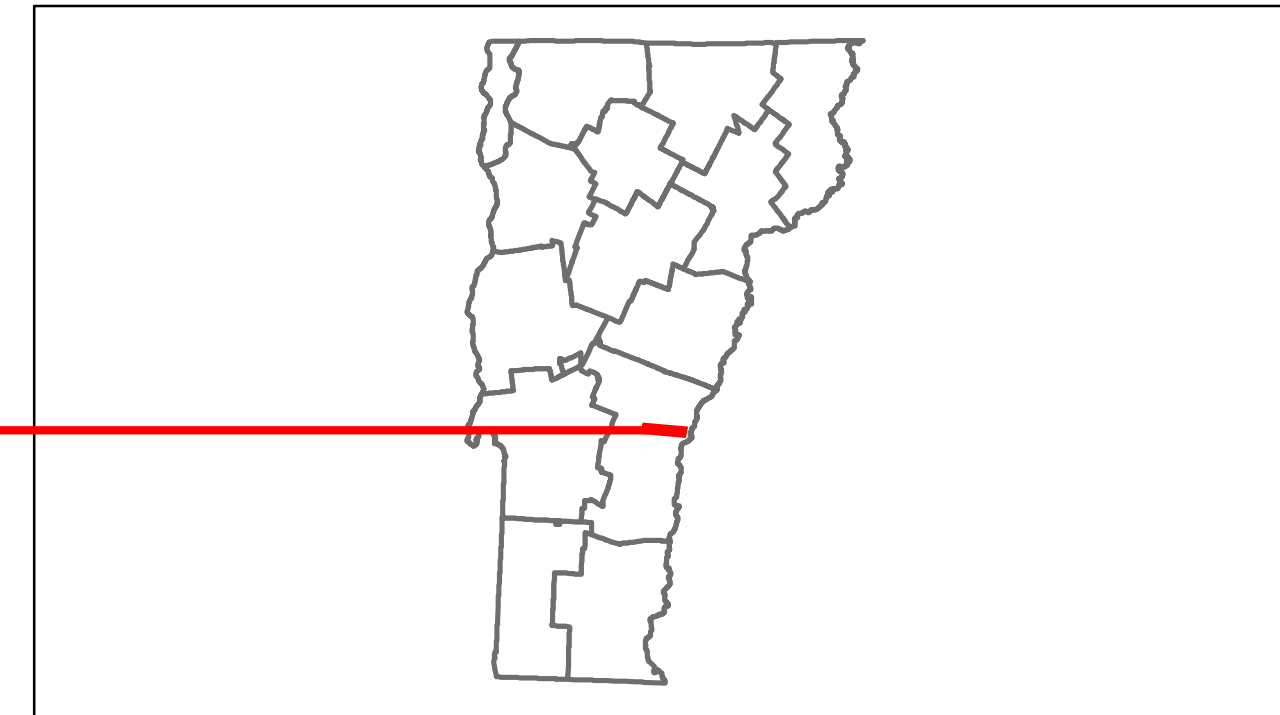


Route Log Progress Chart

DRAFT



Please Note: Errors and Omissions May Exist.
Contact the VTrans Mapping Unit with questions or concerns.

DISTRICT	TOWN	ROUTE
4	HARTLAND	US-4



DESCRIPTION BLOCK

Culvert 57:
 Culvert - 1932
 Structure No. 300020005714091
 Length: 12'
 Under Clearance: 7.0'
 Facility Carried: US4
 Bridge Type: MASONRY ARCH CULVERT
 Features Intersected: BROOK
 Maintenance: State



Year	Project ID	Description
1991	PMA 9239	1999: NH 972611S
1984	HMA 2512	1981: HMA 2204
1976	HMA 3701	
1971	HMA 3922	
1960	MA 9180	1961: MA 312161
1946	ST 108-T	
1932	FAP 108-A	

Maintenance Garage: District 4 - White River Garage

Traffic Counters:

Functional Class: 2

Speed Zone: 55

Year	Start	End
2012	6800	7900
2011	7600	7900
2010	8400	7800
2009	8000	7500
2008	7600	7100

Year	Crash Type
2012	
2011	
2010	
2009	Property Damage Only
2008	Property Damage Only

Historic Projects Retreatment, Resurface, Unknown, Bituminous Mix, Skippy Mix, Bituminous Seal, Bituminous Concrete, Surface Treated Gravel, Plant Mix, Reclaimed Base and Bituminous Concrete	Functional Class 1, 2, 3, 4, 5, 6, 7, 8, 9, 10, 11, 12, 13, 14, 15, 16, 17, 18, 19	Curves curve left, curve right	Road Widths (ft)	AADT (count)	Mileage by Functional Class By Sheet 020-2 2 - Rural - Principal Arterial 0.773	Mileage by Town By Sheet HARTLAND - U004-1409 0.773 of 0.773	DISTRICT 4	TOWN HARTLAND	Date: 04/02/14	ROUTE US-4 ETE mileage: 52.897 to 53.67
Crash Locations Fatal, Injury, Property Damage Only, Unknown Crash Type						Total Mileage: 0.773 mi		1 of 1 TWN mileage: 0.0 to 0.773		