Route Log Progress Chart

DRAFT

Please Note: Errors and Omissions May Exist.
Contact the VTrans Mapping Unit with questions or concerns.

DISTRICT	TOWN	ROUTE
4	HARTFORD	US-4

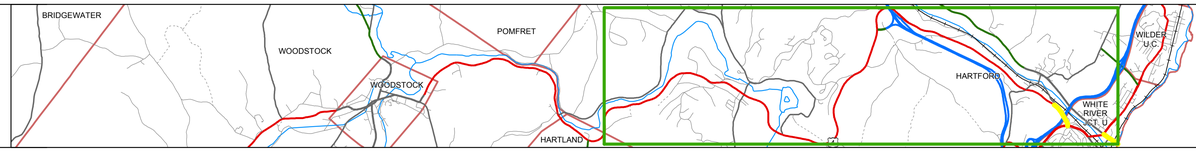

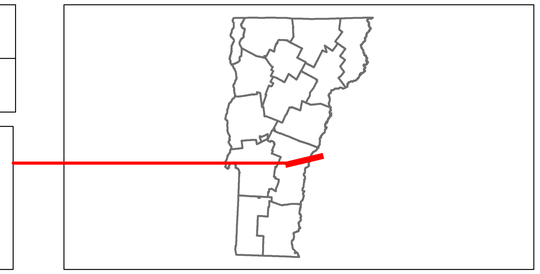

Stick Diagram

- Town Boundary
- Village/UC Boundaries
- District Boundaries
- State/Town Highway Change
- Divided Highway Limits
- Ghost Section Boundary
- FAU Limits
- Streams
- Town Center
- Primary Structures
- Secondary Structures
- Stations (Feet)
- Railroad Crossings
- Divided State Highway
- State Highway
- Divided Class 1 Town Highway
- Class 1 Town Highway

Scale:1in = 2000 FEET

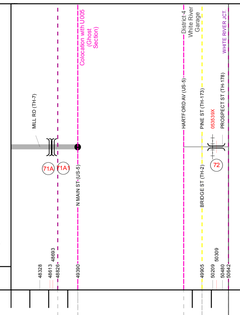

Road Widths

Travellane	34	50 8 47 44 2 2
Roadway	47	58 8 51 52 2 2
Lane Count	3	2 3 2
Base	5" P.M. B.C.	Twg 2 1/2" Cl. St.
Subbase	24" Gravel	24" Gravel

Curves

Grades

Historic Projects

- 1994: STP 9411(1)S
- 1987: F 020-2(24)S
- 1967: U 020-2(10)
- 1946: SN FAP 108-C
- 1934: NRH 108-C
- 2009: STP 2701(1)
- 1997: STP 9656(1)S
- 1968: F 020-3(1)
- 1961: SA 452
- 1946: ST 114-V
- 1932: Village Project

Maintenance Garage

Traffic Counters

- S6Y121
- S6Y466
- S6Y228
- S6Y006

Functional Class

- 6
- 6

Speed Zone

- 40

AADT Counts

2012	3200 4500	10800 11600
2011	3200 4600	10800 11600
2010	3200 4600	10700 11500
2009	3100 5300	11200 12200
2008	2900 6000	11600 12900

Crash Locations

2012, 2011, 2010, 2009, 2008

DESCRIPTION BLOCK

Bridge 71A:
Girder and floorbeam system - 1967
Structure No. 200091044S14082
Length: 1198'
Height: 0.0'
Weight Limit: 0
Facility Carried: I 00091 ML
Bridge Type: TWO GIRDER
Features Intersected: I 91 OVER U.S.4

Bridge 71A1:
Girder and floorbeam system - 1967
Structure No. 200091044N14082
Length: 1198'
Height: 0.0'
Weight Limit: 0
Facility Carried: I 00091 ML
Bridge Type: TWO GIRDER
Features Intersected: I 91 OVER U.S.4

Bridge 72:
Stringer/multi-beam or girder - 1900
Structure No. 200020007214082
Length: 58'
Height: 0.0'
Facility Carried: RAILROAD
Bridge Type: 2 SP RIVETED PL GDR
Features Intersected: CONN RIVER LINE OVER US4

Historic Projects: Retreatment, Resurface, Unknown, Bituminous Mix, Skinny Mix, Bituminous Seal, Bituminous Concrete, Bituminous Macadam, Cold Plane and Bituminous Concrete, Concrete, Gravel, Surface Treated Gravel, Plant Mix, Reclaimed Base and Bituminous Concrete

Functional Class: 1, 7, 12, 17, 2, 8, 14, 19, 6, 11, 16

Speed Zones: SPEED LIMIT 25, 30, 35, 40, 45, 50, 55, 60, 65

Curves: curve left, curve right

Grades: grade up, grade down

Road Widths: (ft)

Traffic Counters: (counter ID)

AADT: (count)

Crash Locations: Fatal, Injury, Property Damage Only, Unknown Crash Type

Mileage by Functional Class By Sheet

020-3	6 - Rural - Minor Arterial	0.237
020-2	6 - Rural - Minor Arterial	0.354

Total Mileage: 0.591 mi

Mileage by Town By Sheet

HARTFORD - U004-1408	0.591 of 9.591
Ghost Section - US-5 (3.542 to 4.102)	0.560

Total Mileage: 0.591 mi

DISTRICT	TOWN	Date: 04/02/14	ROUTE
4	HARTFORD	2 of 2 TWN mileage: 9.0 to 9.591	US-4 ETE mileage: 62.67 to 63.261