

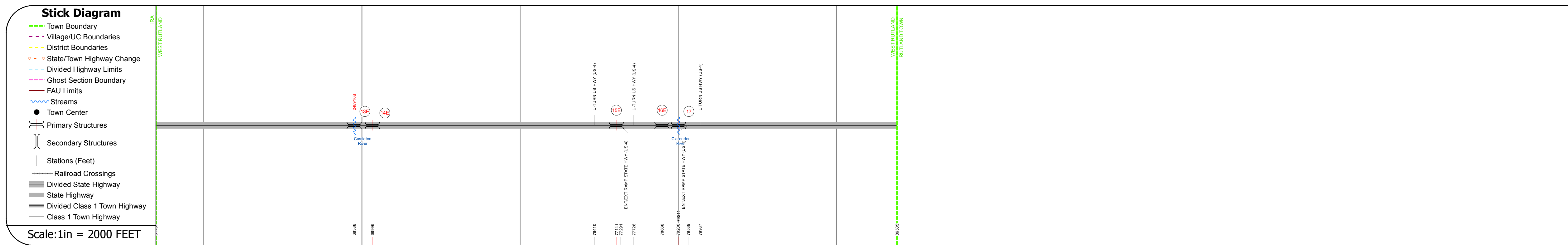
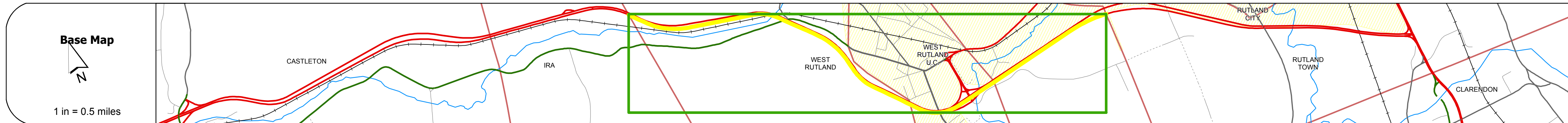
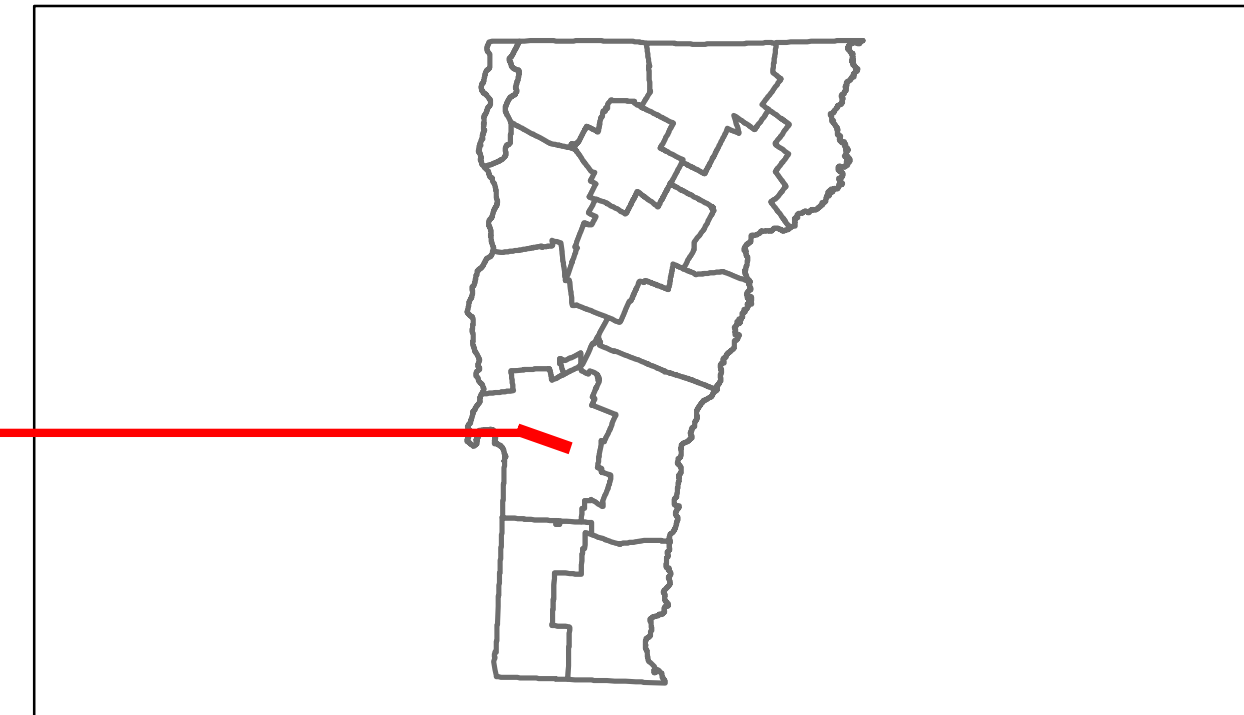


Route Log Progress Chart

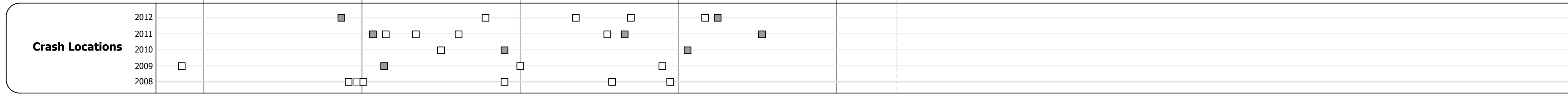


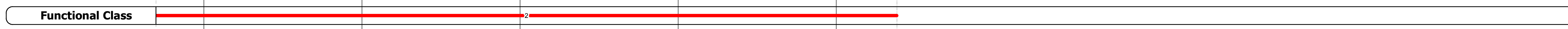
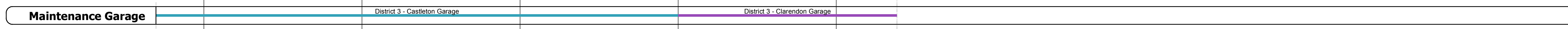




DRAFT

Please Note: Errors and Omissions May Exist.
Contact the VTrans Mapping Unit with questions or concerns.

DISTRICT	TOWN	ROUTE
3	WEST RUTLAND	US-4



DESCRIPTION BLOCK
<p>Bridge 13E: Stringer/multi-beam or girder - 1968 Structure No. 200020013E11282 Length: 410' Width: 30.4' Under Clearance: 26.08' Facility Carried: US 00004 ML Bridge Type: 5 SP ROLLED BEAM Features Intersected: CLARENDON PITTSFORD R.R. Surface: Bituminous Maintenance/Ownership: State</p>
<p>Bridge 14E: Stringer/multi-beam or girder - 1968 Structure No. 200020014E11282 Length: 294' Width: 30.0' Under Clearance: 16.58' Facility Carried: US 00004 ML Bridge Type: 3SP CONT ROLLED BEAM Features Intersected: US 4 OVER VT 4A Surface: Bituminous Maintenance/Ownership: State</p>
<p>Bridge 15E: Stringer/multi-beam or girder - 1968 Structure No. 200020015E11282 Length: 99' Width: 38.2' Under Clearance: 17.0' Facility Carried: US 00004 ML Bridge Type: ROLLED BEAM Features Intersected: US 4 OVER VT 133 Surface: Bituminous Maintenance/Ownership: State</p>
<p>Bridge 16E: Stringer/multi-beam or girder - 1986 Structure No. 200020016E11282 Length: 166' Width: 37.2' Under Clearance: 14.5' Facility Carried: US 00004 ML Bridge Type: 3SP CONT WELDED GIR Features Intersected: US 4 OVER BR US 4 Surface: Bituminous Maintenance/Ownership: State</p>
<p>Culvert 17: Culvert - 1986 Structure No. 200020001711282 Length: 44' Facility Carried: US 00004 ML Bridge Type: TWIN CELL RC BOX Features Intersected: CLARENDON RIVER Maintenance/Ownership: State</p>



Historic Projects	Functional Class	Curves	Road Widths	AADT	Mileage by Functional Class By Sheet	Mileage by Town By Sheet	DISTRICT	TOWN	Date: 04/02/14	ROUTE
<ul style="list-style-type: none"> Retreatment Resurface Unknown Bituminous Mix Skimny Mix Bituminous Seal Gravel Surface Treated Gravel Plant Mix Reclaimed Base and Bituminous Concrete Concrete 	<ul style="list-style-type: none"> 1 2 6 7 8 11 12 14 16 17 19 	<ul style="list-style-type: none"> curve left curve right grade up grade down 	<ul style="list-style-type: none"> roadway lane base subbase 	<ul style="list-style-type: none"> count direction 	020-1 2 - Rural - Principal Arterial 4.687	WEST RUTLAND - U004-1128 4.687 of 4.687	3	WEST RUTLAND	1 of 1 TWN mileage: 11.697 to 16.384	US-4 ETE mileage: 11.697 to 16.384
Total Mileage: 4.687 mi						Total Mileage: 4.687 mi				