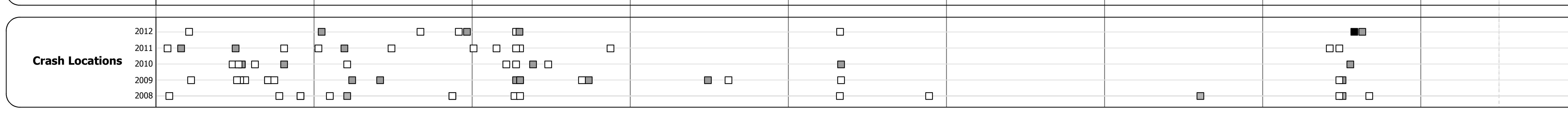






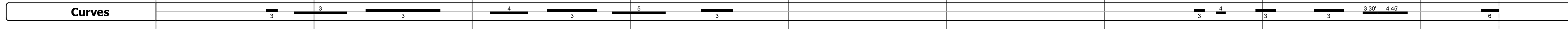
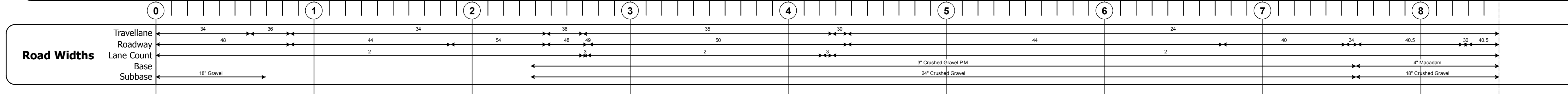
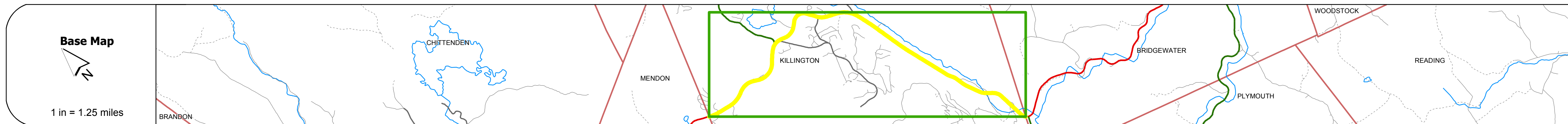
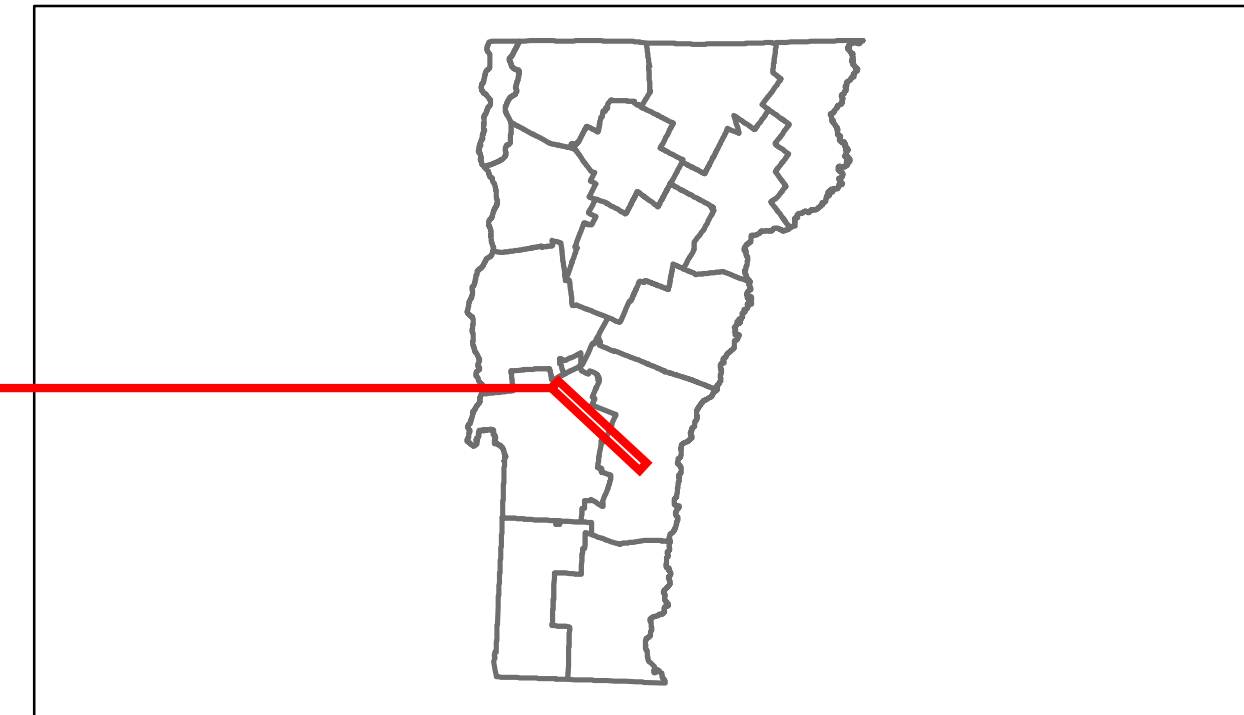


DISTRICT	TOWN	ROUTE
3	KILLINGTON	US-4



## DESCRIPTION BLOCK

**Culvert 28:**  
Culvert - 1948  
Structure No. 30002002811211  
Length: 11'  
Under Clearance: 11.0'  
Facility Carried: US4  
Bridge Type: CGMPP  
Features Intersected: BROOK  
Maintenance: State

**Culvert 30:**  
Culvert - 1965  
Structure No. 30002003011211  
Length: 6'  
Under Clearance: 4.0'  
Facility Carried: US4  
Bridge Type: A.C.C.G.M.P.A.  
Features Intersected: BROOK  
Maintenance: State

**Bridge 31:**  
Tee Beam - 1953  
Structure No. 20002003111212  
Length: 34'  
Width: 36.5'  
Facility Carried: US 00004 ML  
Bridge Type: CONCRETE T-BEAM  
Features Intersected: ROARING BROOK  
Surface: Bituminous  
Maintenance/Ownership: State

**Bridge 32C:**  
Truss - thru - 1997  
Structure No. 200020032C11212  
Length: 116'  
Height: 0.0'  
Weight Limit: 0  
Facility Carried: US 00004 ML  
Bridge Type: BOX BEAM TRUSS  
Features Intersected: US 4 UNDER PEDESTRIAN BR  
Maintenance/Ownership: State

**Bridge 33:**  
Stringer/multi-beam or girder - 1956  
Structure No. 20002003311212  
Length: 69'  
Width: 29.8'  
Facility Carried: US 00004 ML  
Bridge Type: ROLLED BEAM  
Features Intersected: OTTAUQUECHEE RIVER  
Surface: Bituminous  
Maintenance/Ownership: State

**Bridge 34:**  
Stringer/multi-beam or girder - 1961  
Structure No. 20002003411212  
Length: 187'  
Width: 31.0'  
Facility Carried: US 00004 ML  
Bridge Type: 3 SP ROLLED BEAM  
Features Intersected: OTTAUQUECHEE RIVER  
Surface: Bituminous  
Maintenance/Ownership: State

<b>Historic Projects</b> <ul style="list-style-type: none"> <li>Retreatment</li> <li>Resurface</li> <li>Unknown</li> <li>Bituminous Mix</li> <li>Skimny Mix</li> <li>Bituminous Seal</li> <li>Concrete</li> <li>Gravel</li> <li>Surface Treated Gravel</li> <li>Plant Mix</li> <li>Reclaimed Base and Bituminous Concrete</li> </ul>	<b>Functional Class</b> <ul style="list-style-type: none"> <li>1</li> <li>2</li> <li>3</li> <li>4</li> <li>5</li> <li>6</li> <li>7</li> <li>8</li> <li>9</li> <li>10</li> <li>11</li> <li>12</li> <li>13</li> <li>14</li> <li>15</li> <li>16</li> <li>17</li> <li>18</li> <li>19</li> </ul>	<b>Curves</b> <ul style="list-style-type: none"> <li>curve left</li> <li>curve right</li> </ul>	<b>Road Widths</b> (ft)	<b>Traffic Counters</b> (counter ID)	<b>AADT</b> (count)	<b>Crash Locations</b> <ul style="list-style-type: none"> <li>Fatal</li> <li>Injury</li> <li>Property Damage Only</li> <li>Unknown Crash Type</li> </ul>	<b>Mileage by Functional Class By Sheet</b> 020-2 2 - Rural - Principal Arterial 8.495	<b>Mileage by Town By Sheet</b> KILLINGTON - U004-1121 8.495 of 8.495	<b>DISTRICT</b> 3	<b>TOWN</b> KILLINGTON	<b>Date:</b> 04/02/14	<b>ROUTE</b> US-4 ETE mileage: 27.241 to 35.736
						<b>Total Mileage:</b> 8.495 mi	<b>Total Mileage:</b> 8.495 mi					