

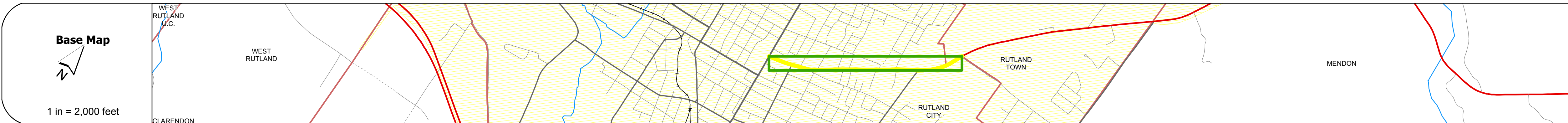
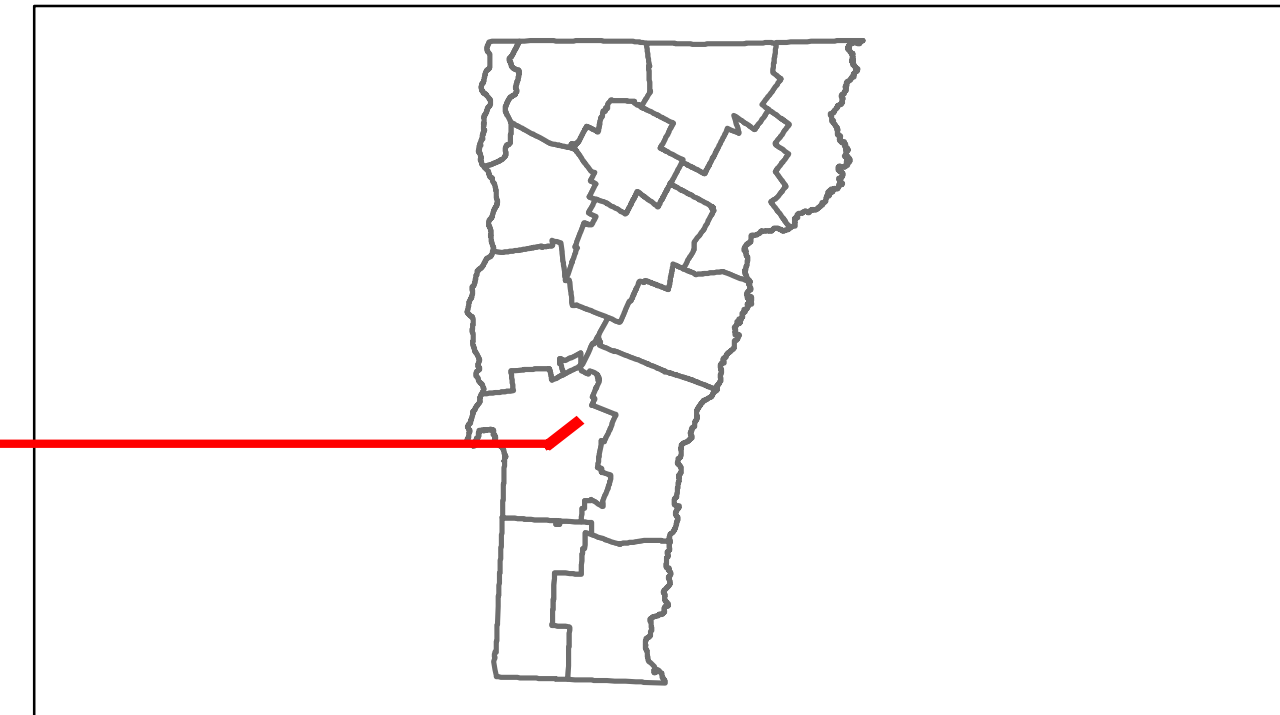


# Route Log Progress Chart








**DRAFT**

Please Note: Errors and Omissions May Exist.  
Contact the VTrans Mapping Unit with questions or concerns.

DISTRICT	TOWN	ROUTE
3	RUTLAND CITY	US-4



## DESCRIPTION BLOCK



<b>Historic Projects</b> Retreatment, Resurface, Unknown, Bituminous Mix, Skippy Mix, Bituminous Seal, Bituminous Concrete, Gravel, Surface Treated Gravel, Plant Mix, Reclaimed Base and Bituminous Concrete, Concrete	<b>Functional Class</b> 1, 2, 3, 4, 5, 6, 7, 8, 9, 10, 11, 12, 13, 14, 15, 16, 17, 18, 19	<b>Curves</b> curve left, curve right	<b>Road Widths</b> (ft)	<b>AADT</b> (count)	<b>Mileage by Functional Class By Sheet</b> 020-2 14 - Urban - Principal Arterial - other 1.250	<b>Mileage by Town By Sheet</b> RUTLAND CITY - U004-1119 1.25 of 1.25	<b>DISTRICT</b> 3	<b>TOWN</b> RUTLAND CITY	<b>Date:</b> 04/02/14	<b>ROUTE</b> US-4 ETE mileage: 18.829 to 20.079
					<b>Crash Locations</b> Fatal, Injury, Property Damage Only, Unknown Crash Type	<b>Total Mileage:</b> 1.250 mi	<b>Total Mileage:</b> 1.25 mi	<b>1 of 1</b> TWN mileage: 0.0 to 1.25		