

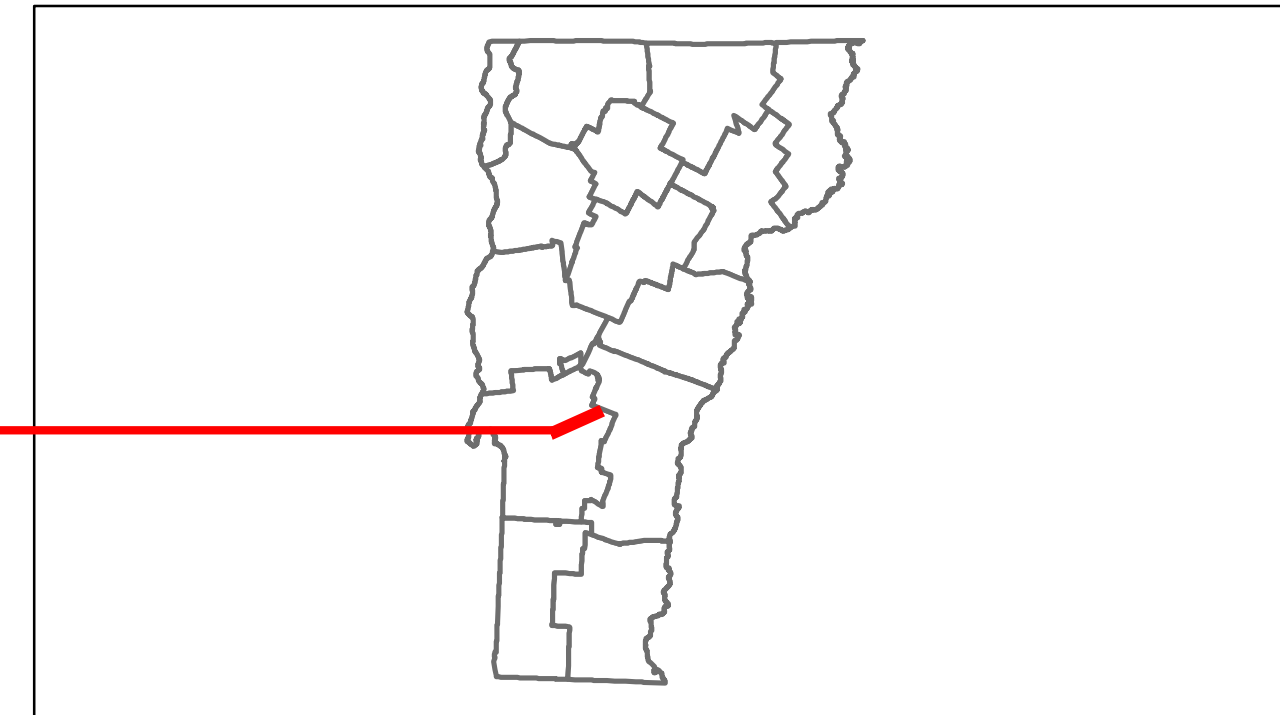


# Route Log Progress Chart

**DRAFT**

Please Note: Errors and Omissions May Exist.  
Contact the VTrans Mapping Unit with questions or concerns.

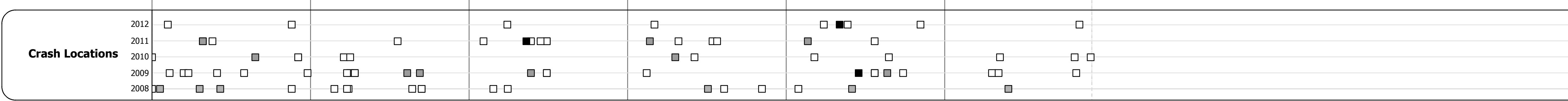
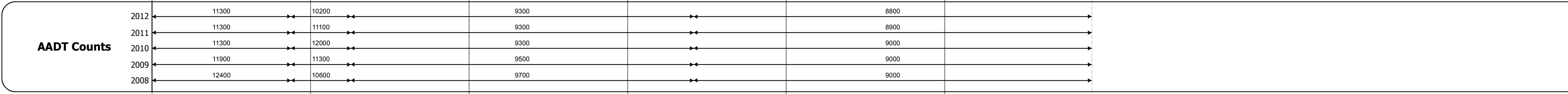





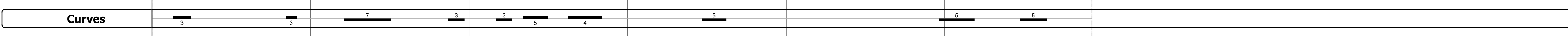
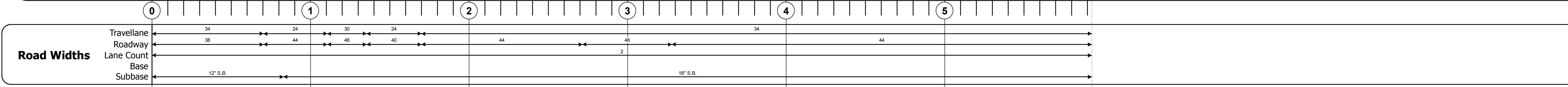
DISTRICT	TOWN	ROUTE
3	MENDON	US-4



## DESCRIPTION BLOCK

**Bridge 24:**  
Stringer/multi-beam or girder - 1959  
Structure No. 20002002411102  
Length: 128'  
Width: 44.5'  
Facility Carried: US 00004 ML  
Bridge Type: 2 SP ROLLED BEAM  
Features Intersected: MENDON BROOK  
Surface: Bituminous  
Maintenance/Ownership: State

**Culvert 25:**  
Culvert - 1949  
Structure No. 30002002511101  
Length: 12'  
Under Clearance: 10.0'  
Facility Carried: US4  
Bridge Type: R.C. BOX  
Features Intersected: BROOK  
Maintenance: State



<b>Historic Projects</b> Retreatment, Resurface, Unknown, Bituminous Mix, Skimmy Mix, Bituminous Seal, Bituminous, Concrete, Surface Treated Gravel, Plant Mix, Reclaimed Base and Bituminous Concrete	<b>Functional Class</b> 1 (Blue), 2 (Red), 3 (Green), 4 (Yellow), 5 (Purple), 6 (Orange), 7 (Light Blue), 8 (Light Red), 9 (Light Green), 10 (Light Yellow), 11 (Light Purple), 12 (Light Orange), 13 (Light Blue), 14 (Light Red), 15 (Light Green), 16 (Light Yellow), 17 (Light Purple), 18 (Light Orange), 19 (Light Blue)	<b>Curves</b> curve left, curve right	<b>Road Widths</b> (ft)	<b>Traffic Counters</b> (counter ID)	<b>AADT</b> (count)	<b>Crash Locations</b> Fatal, Injury, Property Damage Only, Unknown Crash Type	<b>Mileage by Functional Class By Sheet</b> 020-2 2 - Rural - Principal Arterial 5.032 020-2 14 - Urban - Principal Arterial - Other 0.896	<b>Mileage by Town By Sheet</b> MENDON - U004-1110 5.928 of 5.928	<b>DISTRICT</b> 3	<b>TOWN</b> MENDON	<b>Date:</b> 04/02/14	<b>ROUTE</b> US-4
							<b>Total Mileage:</b> 5.928 mi	<b>Total Mileage:</b> 5.928 mi	<b>1 of 1</b> TWN mileage: 0.0 to 5.928	<b>ETE mileage:</b> 21.313 to 27.241		