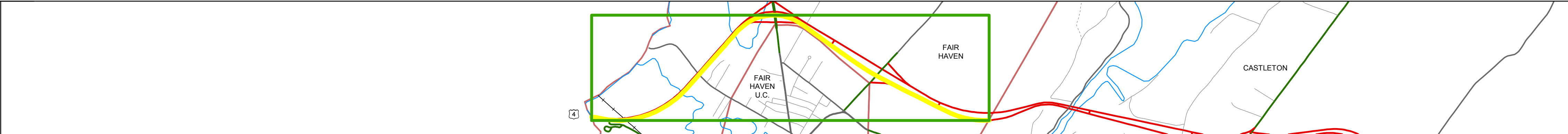


DISTRICT	TOWN	ROUTE
3	FAIR HAVEN	US-4



**Base Map**

1 in = 0.5 miles



**Stick Diagram**

- Town Boundary
- Village/UC Boundaries
- District Boundaries
- State/Town Highway Change
- Divided Highway Limits
- Ghost Section Boundary
- FAU Limits
- Streams
- Town Center
- Primary Structures
- Secondary Structures
- Stations (Feet)
- Railroad Crossings
- Divided State Highway
- State Highway
- Divided Class 1 Town Highway
- Class 1 Town Highway

Scale: 1in = 2000 FEET



**DESCRIPTION BLOCK**

**Bridge 2:**  
Girder and floorbeam system - 1971  
Structure No. 20002000211072  
Length: 175'  
Height: 0.0'  
Facility Carried: RAILROAD  
Bridge Type: 2 SP WELDED THRU GR  
Features Intersected: CL+P RR OVER U.S.4

**Bridge 3E:**  
Stringer/multi-beam or girder - 1971  
Structure No. 200020003E11072  
Length: 243'  
Width: 42.8'  
Facility Carried: US 00004 ML  
Bridge Type: 2SP CONT WELDED GIR  
Features Intersected: CASTLETON RIVER  
Surface: Bituminous  
Maintenance/Ownership: State

**Bridge 5E:**  
Stringer/multi-beam or girder - 1971  
Structure No. 200020005E11072  
Length: 191'  
Width: 36.8'  
Under Clearance: 14.42'  
Facility Carried: US 00004 ML  
Bridge Type: WELDED GIRDER  
Features Intersected: US 4 OVER VT 22A  
Surface: Bituminous  
Maintenance/Ownership: State


**Culvert 6E:**  
Culvert - 1970  
Structure No. 200020006E11072  
Length: 25'  
Under Clearance: 13.67'  
Facility Carried: US 00004 ML  
Bridge Type: RC BOX  
Features Intersected: US 4 OVER T.H. 21  
Maintenance/Ownership: State

**Bridge 7E:**  
Stringer/multi-beam or girder - 1971  
Structure No. 201142000111072  
Length: 145'  
Height: 0.0'  
Weight Limit: 0  
Facility Carried: VT 00921  
Bridge Type: WELDED GIRDER  
Features Intersected: F HAV SH OVER US 4


**Road Widths**



**Curves**




**Grades**




**Historic Projects**



**Maintenance Garage**



**Traffic Counters**




**Functional Class**




**Speed Zone**



**AADT Counts**



**Crash Locations**



<p><b>Historic Projects</b></p> <ul style="list-style-type: none"> <li>Retreatment</li> <li>Resurface</li> <li>Unknown</li> <li>Bituminous Mix</li> <li>Skimny Mix</li> <li>Bituminous Seal</li> <li>Gravel</li> <li>Surface Treated Gravel</li> <li>Plant Mix</li> <li>Reclaimed Base and Bituminous Concrete</li> <li>Concrete</li> </ul>	<p><b>Functional Class</b></p> <ul style="list-style-type: none"> <li>1</li> <li>2</li> <li>3</li> <li>4</li> <li>5</li> <li>6</li> <li>7</li> <li>8</li> <li>9</li> <li>10</li> <li>11</li> <li>12</li> <li>13</li> <li>14</li> <li>15</li> <li>16</li> <li>17</li> <li>18</li> <li>19</li> </ul> <p><b>Speed Zones</b></p> <ul style="list-style-type: none"> <li>25</li> <li>30</li> <li>35</li> <li>40</li> <li>45</li> <li>50</li> <li>55</li> <li>60</li> <li>65</li> </ul>	<p><b>Curves</b></p> <ul style="list-style-type: none"> <li>curve left</li> <li>curve right</li> </ul> <p><b>Grades</b></p> <ul style="list-style-type: none"> <li>grade up</li> <li>grade down</li> </ul>	<p><b>Road Widths</b></p> <p>(ft)</p>	<p><b>Traffic Counters</b></p> <p>(counter ID)</p>	<p><b>AADT</b></p> <p>(count)</p>	<p><b>Crash Locations</b></p> <ul style="list-style-type: none"> <li>Fatal</li> <li>Injury</li> <li>Property Damage Only</li> <li>Unknown Crash Type</li> </ul>	<p><b>Mileage by Functional Class By Sheet</b></p> <p>020-1 2 - Rural - Principal Arterial 3.491</p>	<p><b>Mileage by Town By Sheet</b></p> <p>FAIR HAVEN - U004-1107 3.491 of 3.491</p>	<p><b>DISTRICT</b></p> <p>3</p>	<p><b>TOWN</b></p> <p>FAIR HAVEN</p>	<p><b>Date: 04/02/14</b></p>	<p><b>ROUTE</b></p> <p>US-4</p> <p>ETE mileage: 0.0 to 3.491</p>
---	---	--	---------------------------------------	--	-----------------------------------	---	--	---	---------------------------------	--------------------------------------	------------------------------	--