

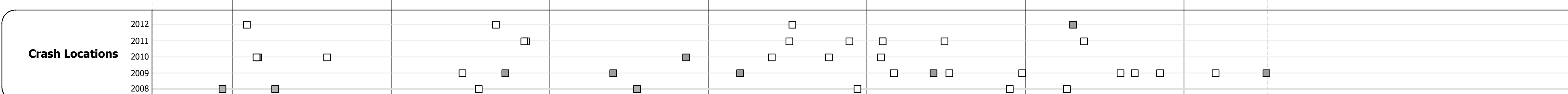


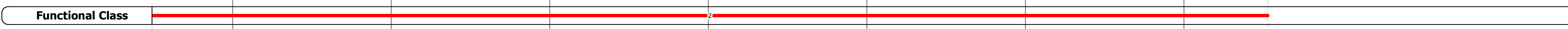
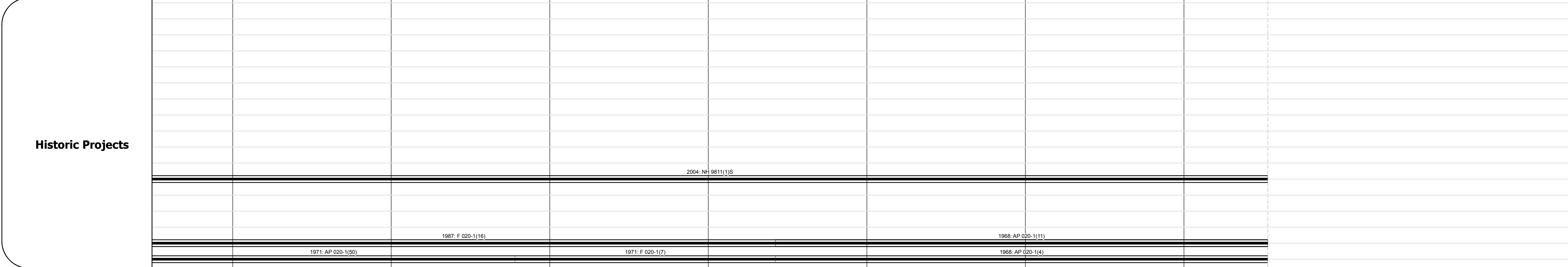



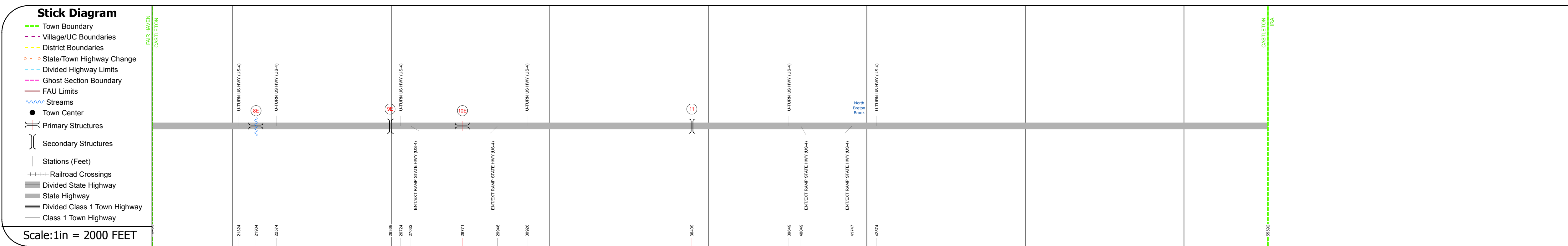
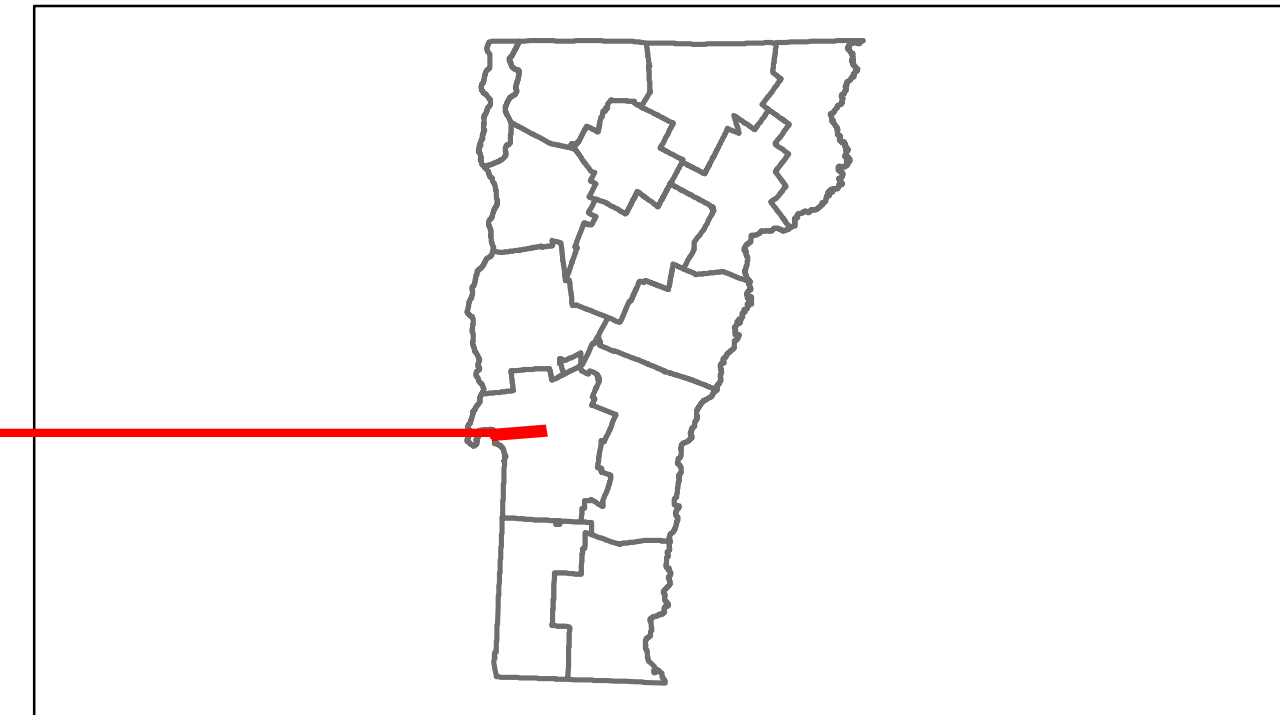


# Route Log Progress Chart

**DRAFT**

Please Note: Errors and Omissions May Exist.  
Contact the VTrans Mapping Unit with questions or concerns.

DISTRICT	TOWN	ROUTE
3	CASTLETON	US-4



## DESCRIPTION BLOCK

**Bridge 8E:**  
Stringer/multi-beam or girder - 1971  
Structure No. 20002008E11032  
Length: 543'  
Width: 36.8'  
Under Clearance: 15.92'  
Facility Carried: US 00004 ML  
Bridge Type: SSP CONT WELDED GIR  
Features Intersected: LAKE BOMOSEEN TH 2  
Surface: Bituminous  
Maintenance/Ownership: State

**Bridge 9E:**  
Stringer/multi-beam or girder - 1971  
Structure No. 2011030D9E11031  
Length: 123'  
Height: 0.0'  
Weight Limit: 0  
Facility Carried: TR 00024  
Bridge Type: WELDED GIRDER  
Features Intersected: US 4 UNDER TH NO 24

**Bridge 10E:**  
Stringer/multi-beam or girder - 1971  
Structure No. 200020010E11032  
Length: 233'  
Width: 36.8'  
Under Clearance: 14.25'  
Facility Carried: US 00004 ML  
Bridge Type: WELDED PLATE GIRDER  
Features Intersected: US 4 OVER VT 30  
Surface: Bituminous  
Maintenance/Ownership: State

**Bridge 11:**  
Frame - 1971  
Structure No. 2011030D1111031  
Length: 404'  
Height: 0.0'  
Weight Limit: 0  
Facility Carried: TR 00005  
Bridge Type: SSP STL RIGID FRAME  
Features Intersected: US 4 UNDER TH NO 5

<b>Historic Projects</b> Retreatment, Resurface, Bituminous, Concrete, Unknown, Bituminous Mix, Cold Patch and Bituminous Seal, Skimmy Mix, Bituminous Seal, Concrete, Gravel, Surface Treated Gravel, Plant Mix, Reclaimed Base and Bituminous Concrete, Concrete	<b>Functional Class</b> 1, 2, 3, 4, 5, 6, 7, 8, 9, 10, 11, 12, 13, 14, 15, 16, 17, 18, 19	<b>Curves</b> curve left, curve right	<b>Road Widths</b> (ft)	<b>Traffic Counters</b> (counter ID)	<b>AADT</b> (count)	<b>Crash Locations</b> Fatal, Injury, Property Damage Only, Unknown Crash Type	<b>Mileage by Functional Class By Sheet</b> 020-1 2 - Rural - Principal Arterial 7.037	<b>Mileage by Town By Sheet</b> CASTLETON - U004-1103 7.038 of 7.038	<b>DISTRICT</b> 3	<b>TOWN</b> CASTLETON	<b>Date:</b> 04/02/14	<b>ROUTE</b> US-4 ETE mileage: 3.491 to 10.529
<b>Total Mileage: 7.038 mi</b>								<b>Total Mileage: 7.038 mi</b>				