

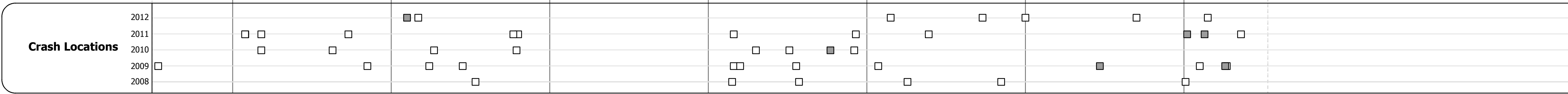

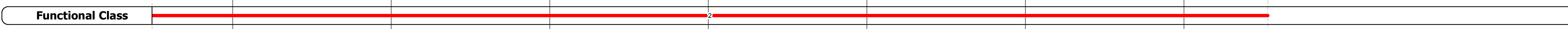




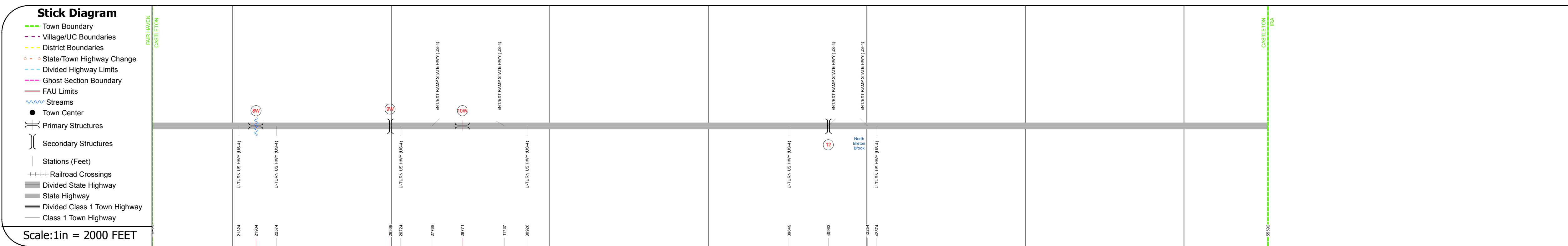
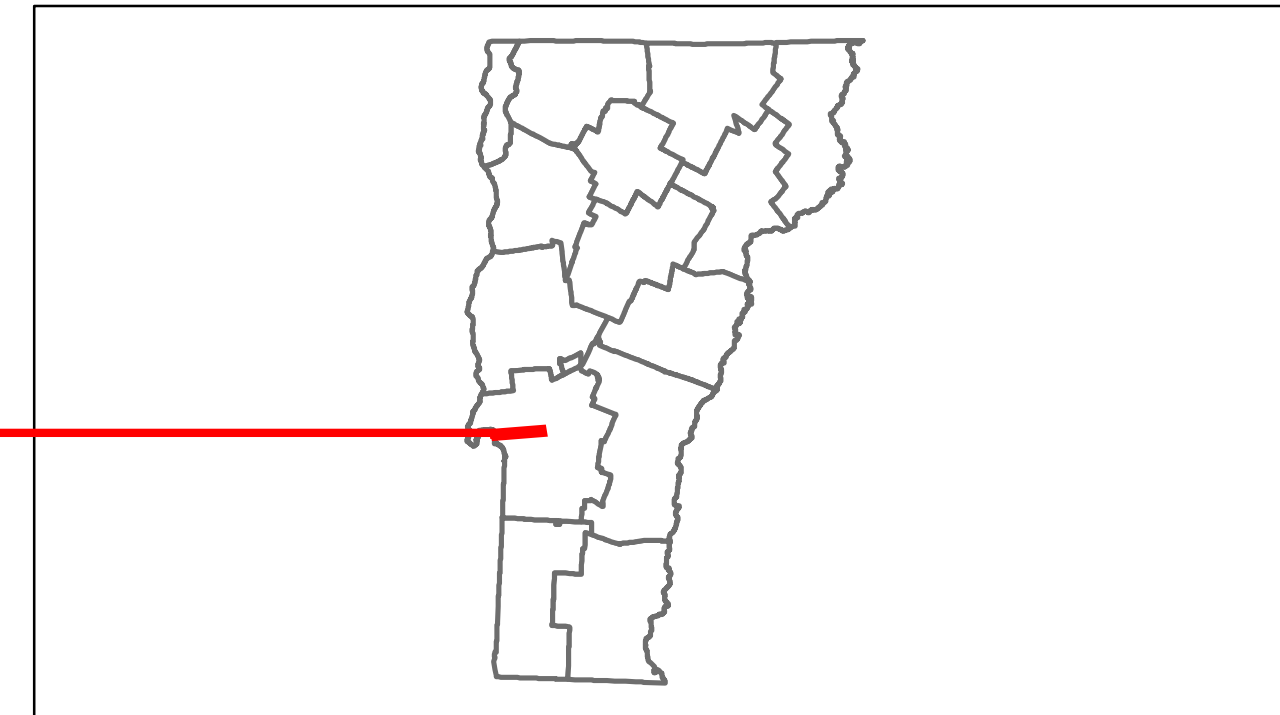


Route Log Progress Chart

DRAFT

Please Note: Errors and Omissions May Exist.
Contact the VTrans Mapping Unit with questions or concerns.

DISTRICT	TOWN	ROUTE
3	CASTLETON	US-4



DESCRIPTION BLOCK
<p>Bridge 8W: Stringer/multi-beam or girder - 1971 Structure No. 20002008W11032 Length: 54.3' Width: 36.8' Under Clearance: 17.0' Facility Carried: US 00004 ML Bridge Type: SSP CONT WELDED GIR Features Intersected: LAKE BOMOSEEN TH 2 Surface: Bituminous Maintenance/Ownership: State</p>
<p>Bridge 9W: Stringer/multi-beam or girder - 1971 Structure No. 20110309W11031 Length: 123' Height: 0.0' Weight Limit: 0 Facility Carried: TR 00024 Bridge Type: WELDED GIRDER Features Intersected: US 4 UNDER TH NO 24</p>
<p>Bridge 10W: Stringer/multi-beam or girder - 1971 Structure No. 200020010W11032 Length: 23.3' Width: 36.8' Under Clearance: 14.08' Facility Carried: US 00004 ML Bridge Type: WELDED PLATE GIRDER Features Intersected: US 4 OVER VT 30 Surface: Bituminous Maintenance/Ownership: State</p>
<p>Bridge 12: Stringer/multi-beam or girder - 1968 Structure No. 20314200211032 Length: 262' Height: 0.0' Weight Limit: 0 Facility Carried: VT 00915 Bridge Type: 4 SP ROLLED BEAM Features Intersected: US 4 UNDER CASTLN SH</p>

Historic Projects <ul style="list-style-type: none"> Retreatment Resurface Unknown Bituminous Mix Skimny Mix Bituminous Seal Gravel Surface Treated Gravel Plant Mix Reclaimed Base and Bituminous Concrete 	Functional Class <ul style="list-style-type: none"> 1 2 3 4 5 6 7 8 9 10 11 12 13 14 15 16 17 18 19 	Curves <ul style="list-style-type: none"> curve left curve right 	Road Widths <ul style="list-style-type: none"> (ft) 	AADT <ul style="list-style-type: none"> (count) 	Mileage by Functional Class By Sheet 020-1 2 - Rural - Principal Arterial 7.037	Mileage by Town By Sheet CASTLETON - U004-1103W 7.038 of 7.038	DISTRICT 3	TOWN CASTLETON	Date: 04/02/14	ROUTE US-4
Crash Locations <ul style="list-style-type: none"> Fatal Injury Property Damage Only Unknown Crash Type 	Speed Zones 25 30 35 40 45 50 55 60 65	Grades <ul style="list-style-type: none"> grade up grade down 	Traffic Counters (counter ID)	Total Mileage: 7.038 mi	Total Mileage: 7.038 mi	1 of 1 TWN mileage: 3.491 to 10.529	ETE mileage: 3.491 to 10.529			