

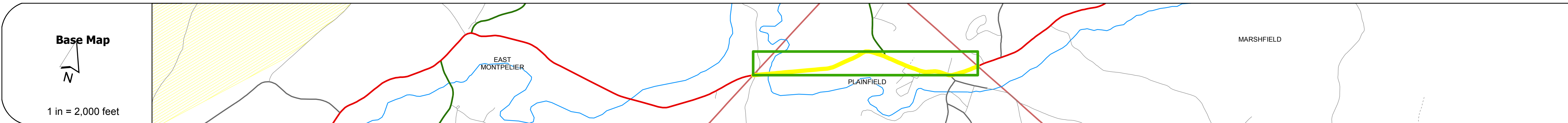
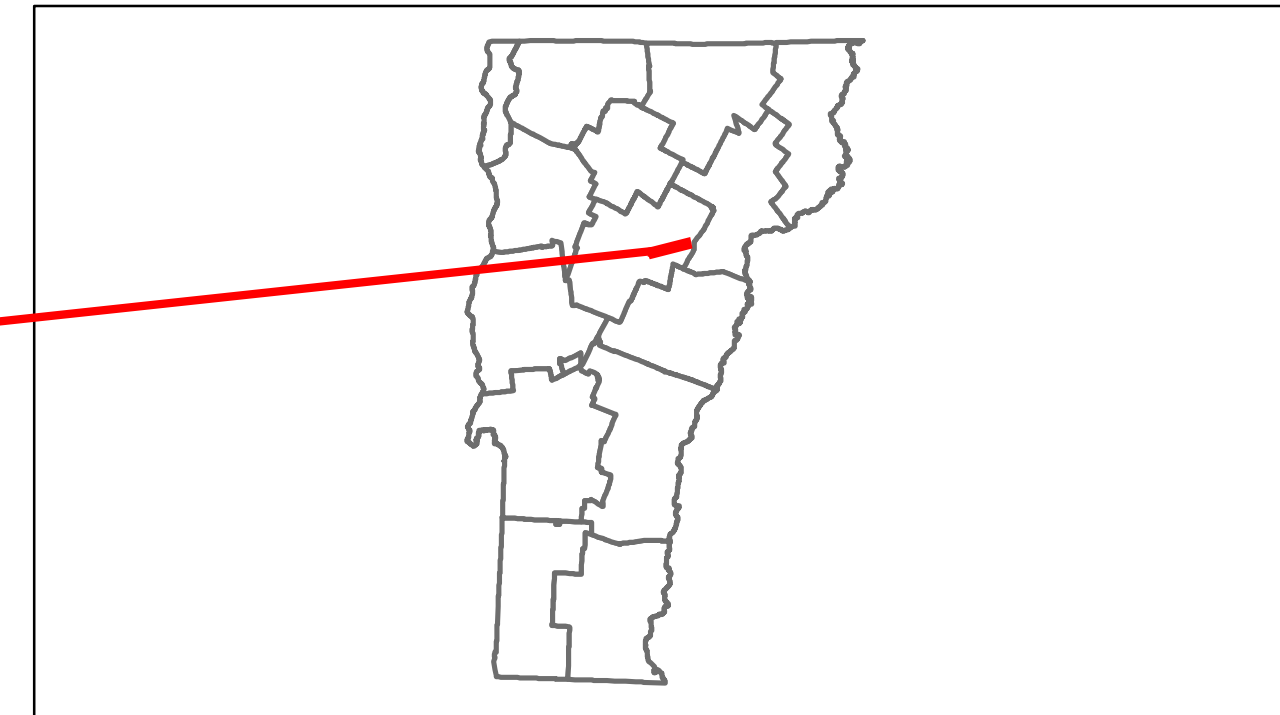


Route Log Progress Chart

DRAFT








Please Note: Errors and Omissions May Exist.
Contact the VTrans Mapping Unit with questions or concerns.

DISTRICT	TOWN	ROUTE
6	PLAINFIELD	US-2



DESCRIPTION BLOCK

Bridge 75:
Stringer/multi-beam or girder - 1966
Structure No. 200028007512142
Length: 95'
Width: 33.0'
Facility Carried: US 00002 ML
Bridge Type: WELDED PLATE GIRDER
Features Intersected: WINOOSKI RIVER
Surface: Bituminous
Maintenance/Ownership: State



Historic Projects Retreatment, Resurface, Unknown, Bituminous Mix, Skimny Mix, Bituminous Seal, Bituminous Concrete, Gravel, Surface Treated Gravel, Plant Mix, Reclaimed Base and Bituminous Concrete, Concrete	Functional Class 1, 2, 3, 4, 5, 6, 7, 8, 9, 10, 11, 12, 13, 14, 15, 16, 17, 18, 19	Curves curve left, curve right	Road Widths (ft)	AADT (count)	Mileage by Functional Class By Sheet 028-3 2 - Rural - Principal Arterial 1.486	Mileage by Town By Sheet PLAINFIELD - U002-1214 1.486 of 1.486	DISTRICT 6	TOWN PLAINFIELD	Date: 04/02/14	ROUTE US-2 ETE mileage: 85.371 to 86.857
Crash Locations Fatal, Injury, Property Damage Only, Unknown Crash Type						Total Mileage: 1.486 mi		1 of 1 TWN mileage: 0.0 to 1.486		