







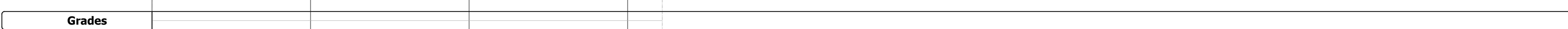



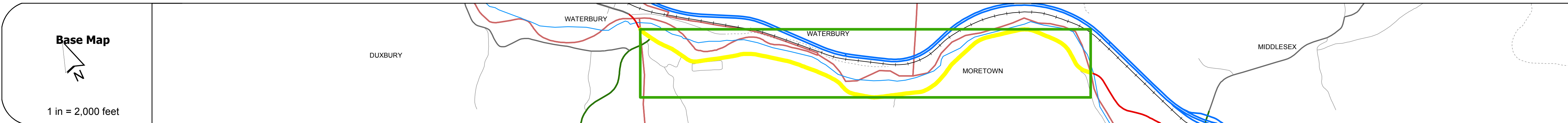
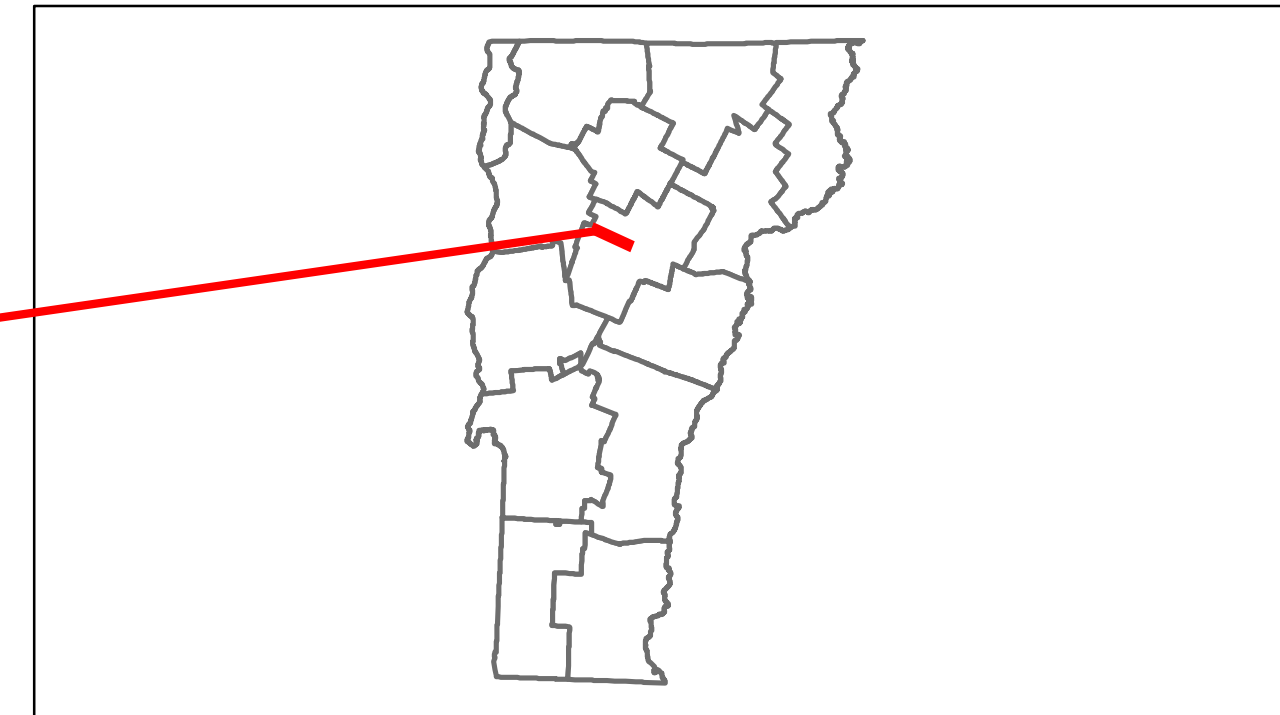


Route Log Progress Chart

DRAFT

Please Note: Errors and Omissions May Exist.
Contact the VTrans Mapping Unit with questions or concerns.

DISTRICT	TOWN	ROUTE
6	MORETOWN	US-2



DESCRIPTION BLOCK

Historic Projects Retreatment, Resurface, Unknown, Bituminous Mix, Skimny Mix, Bituminous Seal, Bituminous Concrete, Gravel, Surface Treated Gravel, Plant Mix, Reclaimed Base and Bituminous Concrete, Concrete	Functional Class 1, 2, 3, 4, 5, 6, 7, 8, 9, 10, 11, 12, 13, 14, 15, 16, 17, 18, 19	Curves curve left, curve right	Road Widths (ft)	Traffic Counters (counter ID)	AADT (count)	Crash Locations Fatal, Injury, Property Damage Only, Unknown Crash Type	Mileage by Functional Class By Sheet 013-4 6 - Rural - Minor Arterial 3.153 0284 7 - Rural - Major Collector 0.086	Mileage by Town By Sheet MORETOWN - U002-1212 3.219 of 3.219	DISTRICT 6	TOWN MORETOWN	Date: 04/02/14	ROUTE US-2 ETE mileage: 65.708 to 68.927
							Total Mileage: 3.219 mi	Total Mileage: 3.219 mi	1 of 1 TWN mileage: 0.0 to 3.219			