

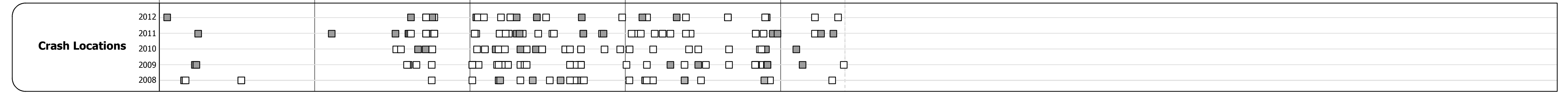
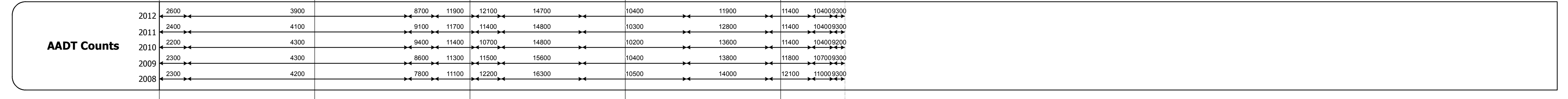


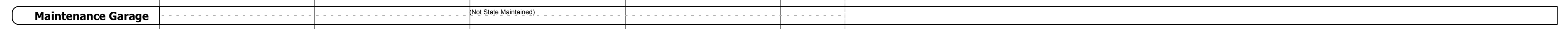

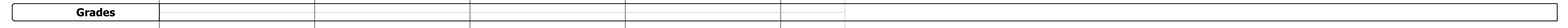
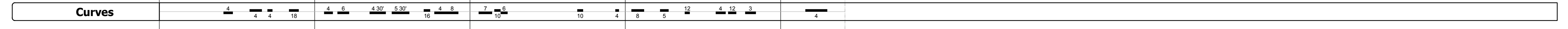
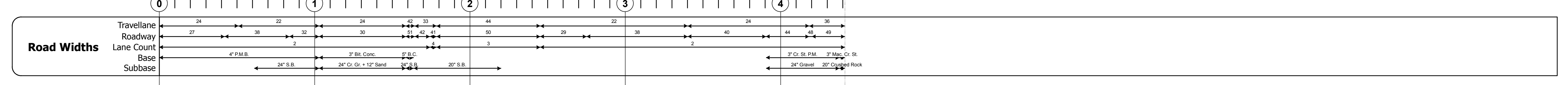
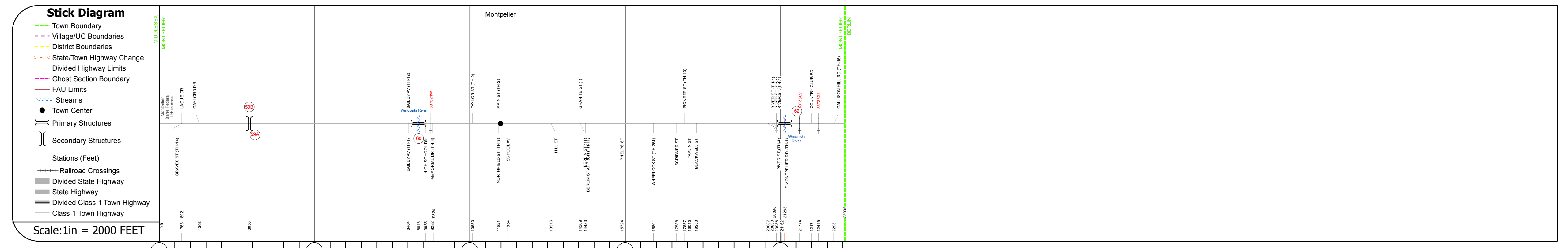
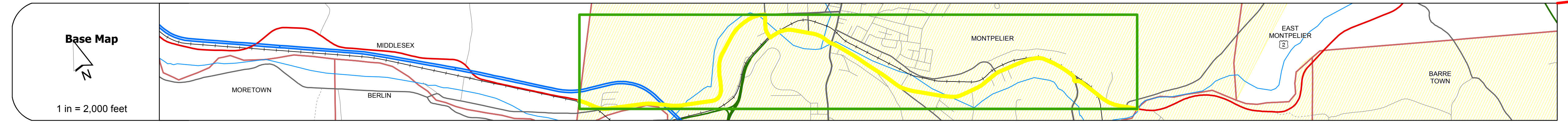
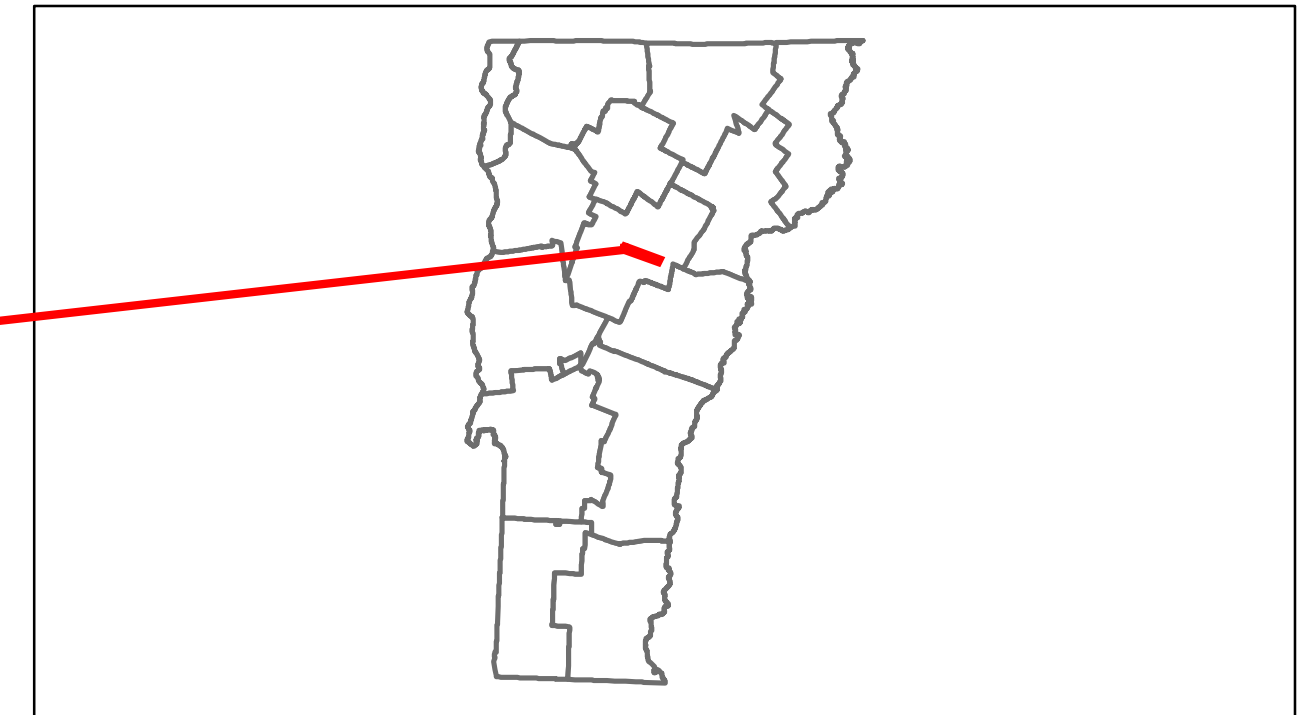


Route Log Progress Chart

DRAFT

Please Note: Errors and Omissions May Exist.
Contact the VTrans Mapping Unit with questions or concerns.

DISTRICT	TOWN	ROUTE
6	MONTPELIER	US-2



DESCRIPTION BLOCK

Bridge 59B:
Stringer/multi-beam or girder - 1960
Structure No. 200089042N12112
Length: 902'
Height: 0.0'
Weight Limit: 0
Facility Carried: 1 00089 ML
Bridge Type: 13 SPN STEEL BEAM
Features Intersected: 1 89 OVER U.S.2

Bridge 59A:
Stringer/multi-beam or girder - 1960
Structure No. 200089042S12112
Length: 902'
Height: 0.0'
Weight Limit: 0
Facility Carried: 1 00089 ML
Bridge Type: 13 SPN STEEL BEAM
Features Intersected: 1 89 OVER U.S.2

Bridge 60:
Stringer/multi-beam or girder - 1958
Structure No. 20640006012112
Length: 255'
Width: 40.0'
Facility Carried: US 00002 ML
Bridge Type: 3 SPAN ROLLED BEAM
Features Intersected: WINOOSKI RIVER
Surface: Bituminous
Maintenance/Ownership: City/Municipal

Bridge 62:
Stringer/multi-beam or girder - 1971
Structure No. 20002806212112
Length: 214'
Width: 42.7'
Facility Carried: US 00002 ML
Bridge Type: 3SP CONT ROLLED BEAM
Features Intersected: WINOOSKI RIVER
Surface: Bituminous
Maintenance/Ownership: City/Municipal

Historic Projects <ul style="list-style-type: none"> Retreatment Resurface Unknown Bituminous Mix Skimny Mix Bituminous Seal Gravel Surface Treated Gravel Plant Mix Reclaimed Base and Bituminous Concrete Concrete 	Functional Class <ul style="list-style-type: none"> 1 - 7 - 12 - 17 2 - 8 - 14 - 19 6 - 11 - 16 Speed Zones <ul style="list-style-type: none"> 25 30 35 40 45 50 55 60 65 	Curves <ul style="list-style-type: none"> curve left curve right Grades <ul style="list-style-type: none"> grade up grade down 	Road Widths (ft) Traffic Counters (counter ID)	AADT (count)	Crash Locations <ul style="list-style-type: none"> Fatal Property Damage Only Injury Unknown Crash Type 	Mileage by Functional Class By Sheet 028-3 14 - Urban - Principal Arterial - Other 2.221 028-2 14 - Urban - Principal Arterial - Other 0.422 6400 16 - Urban - Minor Arterial 1.775 Total Mileage: 4.414 mi	Mileage by Town By Sheet MONTPELIER - U002-1211 4.414 of 4.414 Total Mileage: 4.414 mi	DISTRICT 6	TOWN MONTPELIER	Date: 04/02/14 1 of 1 TWN mileage: 0.0 to 4.414	ROUTE US-2 ETE mileage: 74.566 to 78.98
---	---	--	---	------------------------	---	---	--	----------------------	---------------------------	--	--