

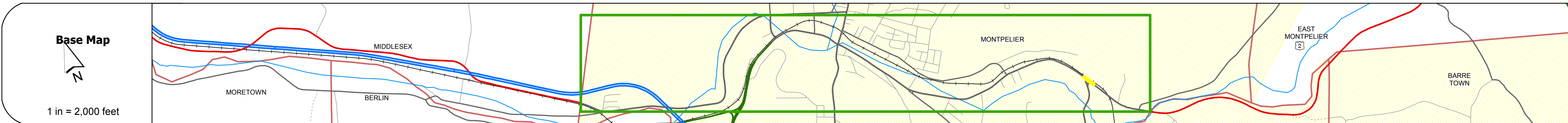
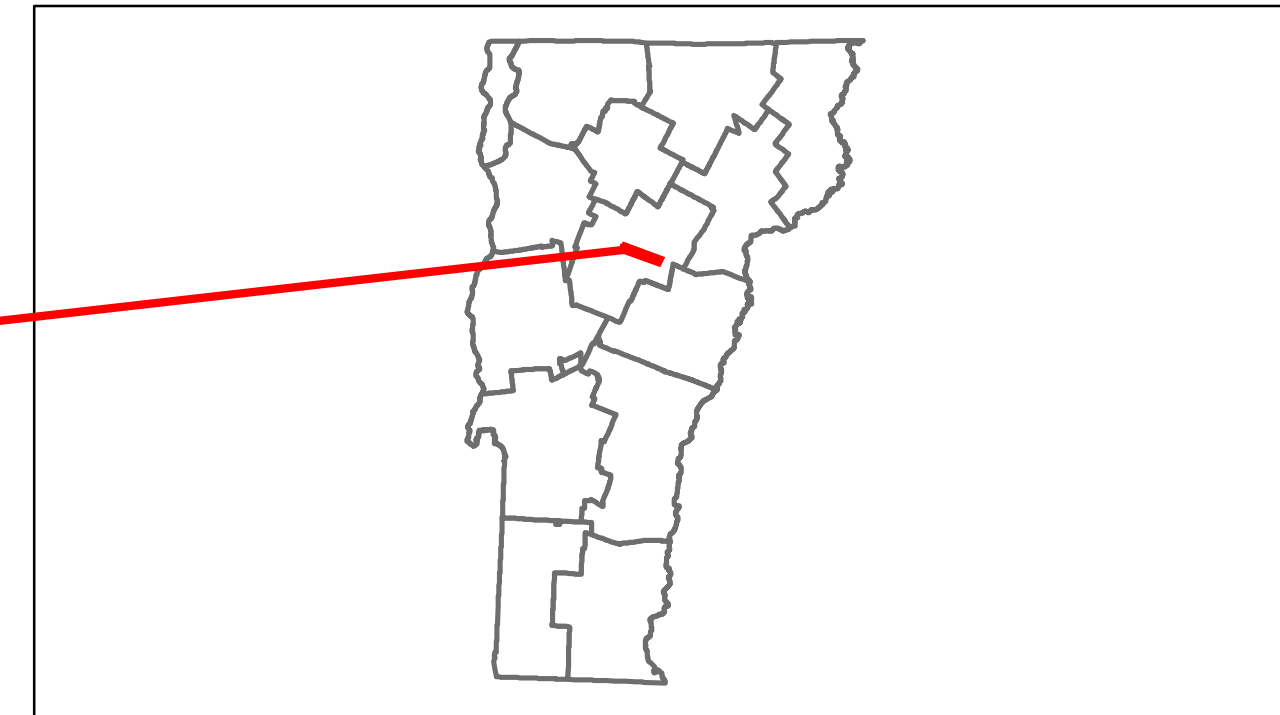


Route Log Progress Chart

DRAFT

Please Note: Errors and Omissions May Exist.
Contact the VTrans Mapping Unit with questions or concerns.

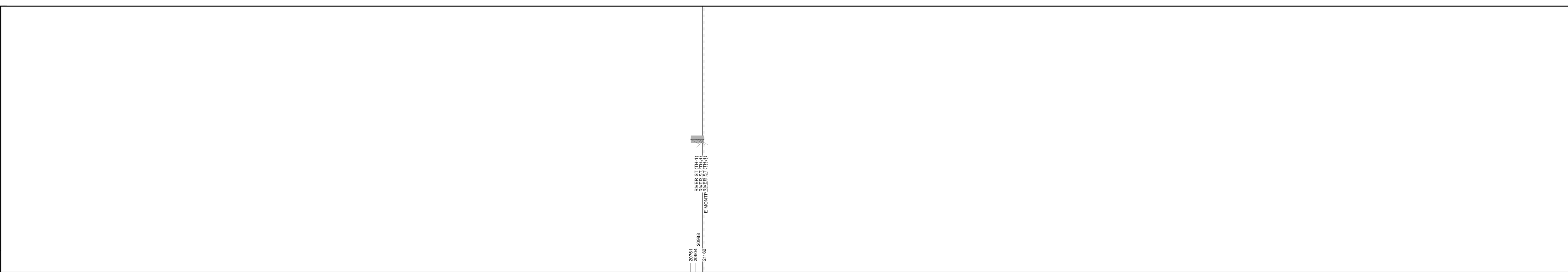
DISTRICT	TOWN	ROUTE
6	MONTPELIER	US-2



Stick Diagram

- Town Boundary
- Village/UC Boundaries
- District Boundaries
- State/Town Highway Change
- Divided Highway Limits
- Ghost Section Boundary
- FAU Limits
- Streams
- Town Center
- Primary Structures
- Secondary Structures
- Stations (Feet)
- Railroad Crossings
- Divided State Highway
- State Highway
- Divided Class 1 Town Highway
- Class 1 Town Highway

Scale: 1in = 2000 FEET



DESCRIPTION BLOCK

--

Road Widths	Travellane Roadway Lane Count Base Subbase
--------------------	--

Curves	
---------------	--

Grades	
---------------	--

Historic Projects	<p>2000 AC 1M 060611S</p> <p>1971 E 028-316</p> <p>1953 APP 479/53</p> <p>1928 FAP 97-B</p>
--------------------------	---

Maintenance Garage	
---------------------------	--

Traffic Counters	
-------------------------	--

Functional Class	
-------------------------	--

Speed Zone	
-------------------	--

AADT Counts	2012	
	2011	
	2010	
	2009	
	2008	

Crash Locations	2012	
	2011	
	2010	
	2009	
	2008	

<p>Historic Projects</p> <ul style="list-style-type: none"> Retreatment Resurface Unknown Bituminous Mix Skimny Mix Bituminous Seal Gravel Surface Treated Gravel Plant Mix Reclaimed Base and Bituminous Concrete Concrete 	<p>Functional Class</p> <p>1 2 3 4 5 6 7 8 9 10 11 12 13 14 15 16 17 18 19</p> <p>Speed Zones</p> <p>25 30 35 40 45 50 55 60 65</p>	<p>Curves</p> <ul style="list-style-type: none"> curve left curve right <p>Grades</p> <ul style="list-style-type: none"> grade up grade down 	<p>Road Widths</p> <p>(ft)</p> <p>Traffic Counters</p> <p>(counter ID)</p>	<p>AADT</p> <p>(count)</p> <p>Crash Locations</p> <ul style="list-style-type: none"> Fatal Injury Property Damage Only Unknown Crash Type 	<p>Mileage by Functional Class By Sheet</p> <table border="1"> <tr> <td>028-3</td> <td>14 - Urban - Principal Arterial - Other</td> <td>2.221</td> </tr> <tr> <td>028-2</td> <td>14 - Urban - Principal Arterial - Other</td> <td>0.422</td> </tr> <tr> <td>6400</td> <td>16 - Urban - Minor Arterial</td> <td>1.775</td> </tr> </table> <p>Total Mileage: 4.414 mi</p>	028-3	14 - Urban - Principal Arterial - Other	2.221	028-2	14 - Urban - Principal Arterial - Other	0.422	6400	16 - Urban - Minor Arterial	1.775	<p>Mileage by Town By Sheet</p> <p>MONTPELIER - U002-1211w 0.076 of 0.076</p> <p>Total Mileage: 0.076 mi</p>	<p>DISTRICT</p> <p>6</p>	<p>TOWN</p> <p>MONTPELIER</p>	<p>Date: 04/02/14</p> <p>1 of 1</p> <p>TWN mileage: 3.932 to 4.008</p>	<p>ROUTE</p> <p>US-2</p> <p>ETE mileage: 78.498 to 78.574</p>
028-3	14 - Urban - Principal Arterial - Other	2.221																	
028-2	14 - Urban - Principal Arterial - Other	0.422																	
6400	16 - Urban - Minor Arterial	1.775																	