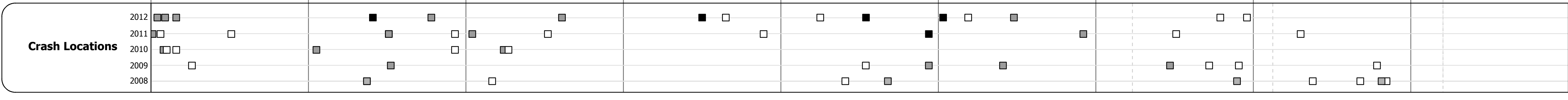
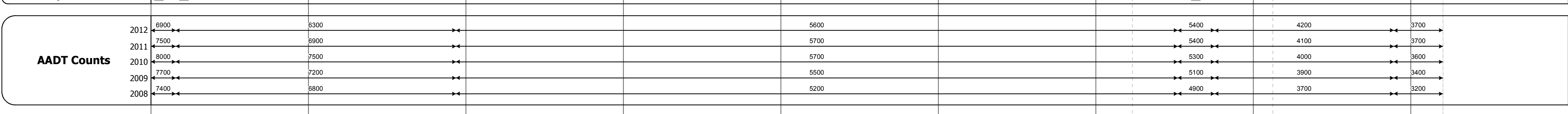




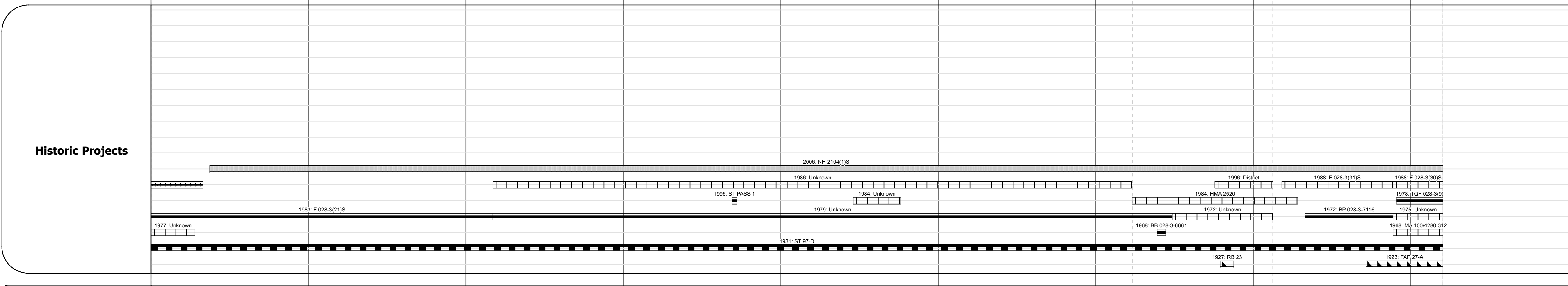

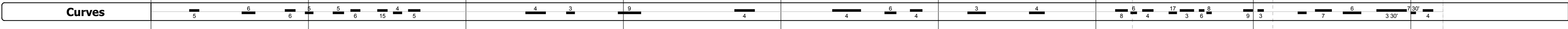
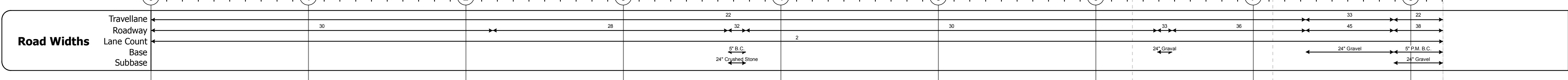
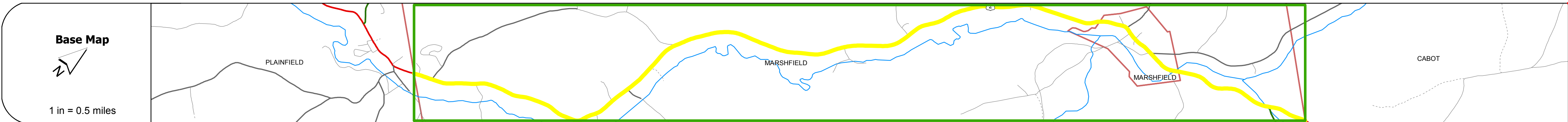
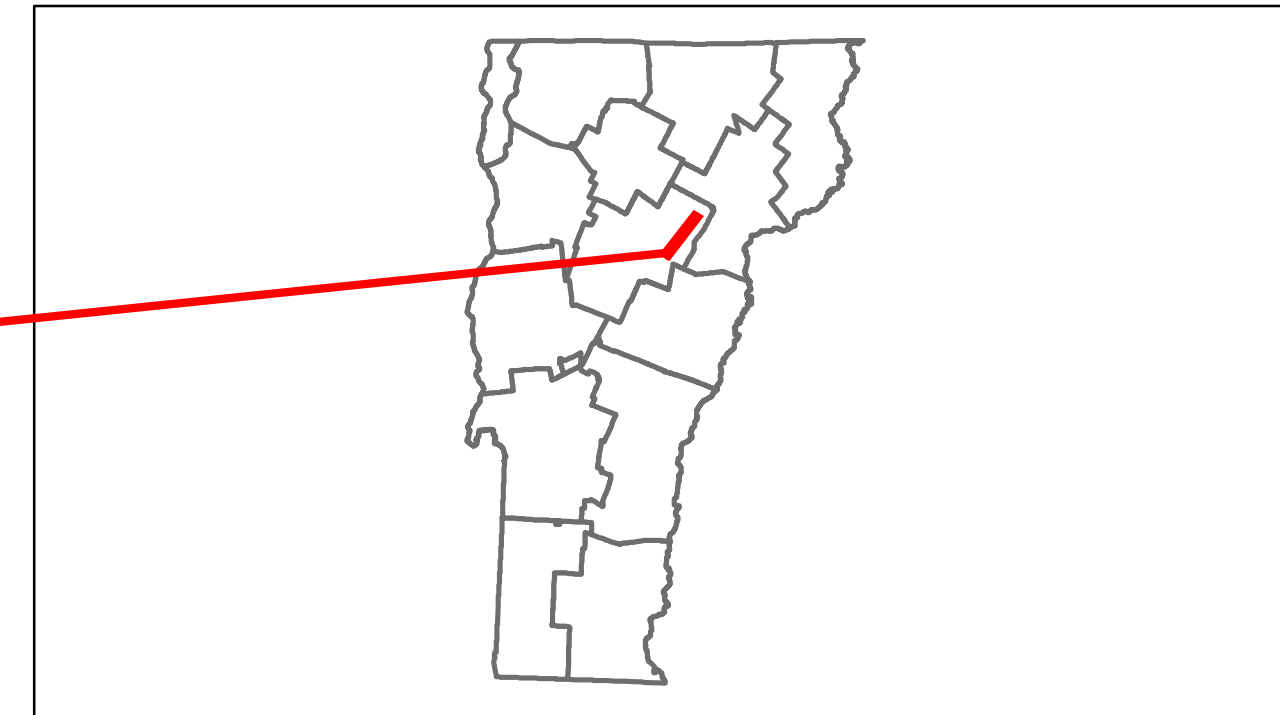




# Route Log Progress Chart

**DRAFT**  
Please Note: Errors and Omissions May Exist.  
Contact the VTrans Mapping Unit with questions or concerns.

DISTRICT	TOWN	ROUTE
6	MARSHFIELD	US-2



DESCRIPTION BLOCK	
<p><b>Bridge 76:</b> Slab - 1922 Structure No. 300028007612091 Length: 15' Width: 27.0' Under Clearance: 6.0' Facility Carried: US2 Bridge Type: CONCRETE SLAB Features Intersected: WELLS BROOK Surface: Bituminous Maintenance: State</p>	
<p><b>Culvert 77:</b> Culvert - 1936 Structure No. 300028007712091 Length: 12' Width: 28.8' Under Clearance: 11.0' Facility Carried: US2 Bridge Type: R.C. BOX Features Intersected: KING BROOK Maintenance: State</p>	
<p><b>Culvert 77-A:</b> Culvert - 1996 Structure No. 3000280077A12091 Length: 8' Width: 33.6' Under Clearance: 7.0' Facility Carried: US2 Bridge Type: CGMPP Features Intersected: CATTLE PASS Maintenance: State</p>	
<p><b>Bridge 78:</b> Slab - 1931 Structure No. 300028007812091 Length: 17' Width: 28.8' Under Clearance: 4.0' Facility Carried: US2 Bridge Type: CONCRETE SLAB Features Intersected: BEAVER MEADOW BROOK Surface: Bituminous Maintenance: State</p>	
<p><b>Bridge 79:</b> Slab - 1929 Structure No. 300028007912091 Length: 14' Width: 27.0' Under Clearance: 4.0' Facility Carried: US2 Bridge Type: CONCRETE SLAB Features Intersected: BROOK Surface: Bituminous Maintenance: State</p>	
<p><b>Bridge 80:</b> Slab - 1915 Structure No. 200028008012092 Length: 25' Width: 37.9' Facility Carried: US 00002 ML Bridge Type: CONCRETE SLAB Features Intersected: KNOB HILL BROOK Surface: Bituminous Maintenance/Ownership: State</p>	
<p><b>Bridge 81:</b> Tee Beam - 1927 Structure No. 200028008112092 Length: 49' Width: 26.9' Facility Carried: US 00002 ML Bridge Type: CONCRETE T-BEAM Features Intersected: WINOOSKI RIVER Surface: Bituminous Maintenance/Ownership: State</p>	
<p><b>Culvert 83:</b> Culvert - 1972 Structure No. 200028008312092 Length: 21' Facility Carried: US 00002 ML Bridge Type: MULTI PLATE ARCH Features Intersected: MOLLYS BROOK Maintenance/Ownership: State</p>	

Historic Projects	Functional Class	Curves	Road Widths	AADT	Mileage by Functional Class By Sheet	Mileage by Town By Sheet	DISTRICT	TOWN	Date: 04/02/14	ROUTE
<ul style="list-style-type: none"> <li>Retreatment</li> <li>Bituminous Concrete</li> <li>Resurface</li> <li>Bituminous</li> <li>Unknown</li> <li>Bituminous Mix</li> <li>Cold Patch and</li> <li>Skimny Mix</li> <li>Bituminous Seal</li> <li>Concrete</li> <li>Gravel</li> <li>Surface Treated Gravel</li> <li>Plant Mix</li> <li>Reclaimed Base and Bituminous Concrete</li> </ul>	<ul style="list-style-type: none"> <li>1</li> <li>2</li> <li>3</li> <li>4</li> <li>5</li> <li>6</li> <li>7</li> <li>8</li> <li>9</li> <li>10</li> <li>11</li> <li>12</li> <li>13</li> <li>14</li> <li>15</li> <li>16</li> <li>17</li> <li>18</li> <li>19</li> </ul>	<ul style="list-style-type: none"> <li>curve left</li> <li>curve right</li> </ul>	<ul style="list-style-type: none"> <li>(ft)</li> </ul>	<ul style="list-style-type: none"> <li>(count)</li> </ul>	028-3 2 - Rural - Principal Arterial 8.205	MARSHFIELD - U002-1209 8.205 of 8.205	6	MARSHFIELD	1 of 1 TWN mileage: 0.0 to 8.205	US-2 ETE mileage: 86.857 to 95.062
Total Mileage: 8.205 mi						Total Mileage: 8.205 mi				