

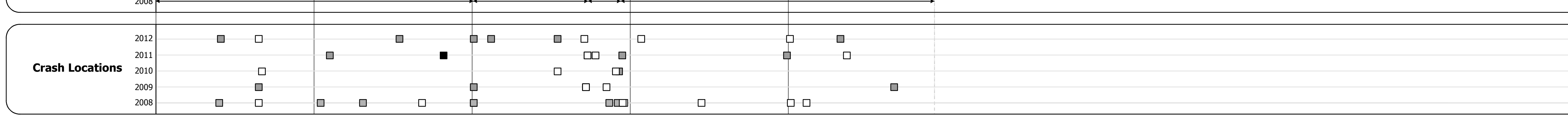
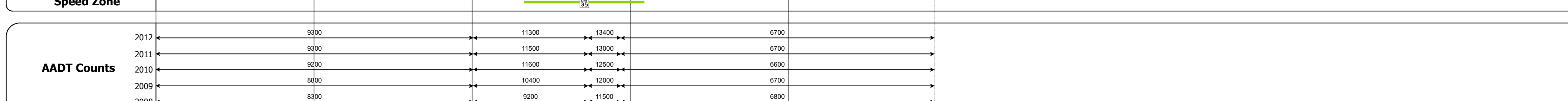




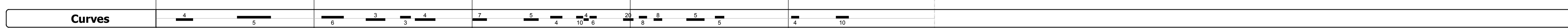
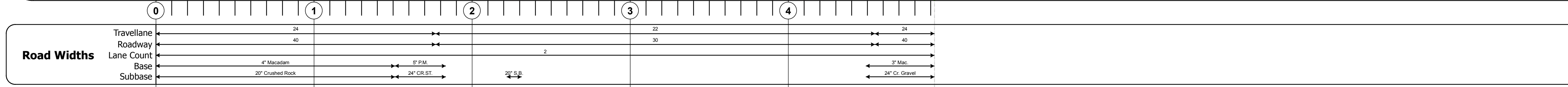
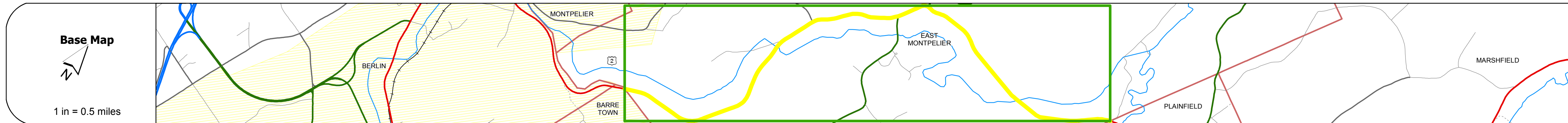
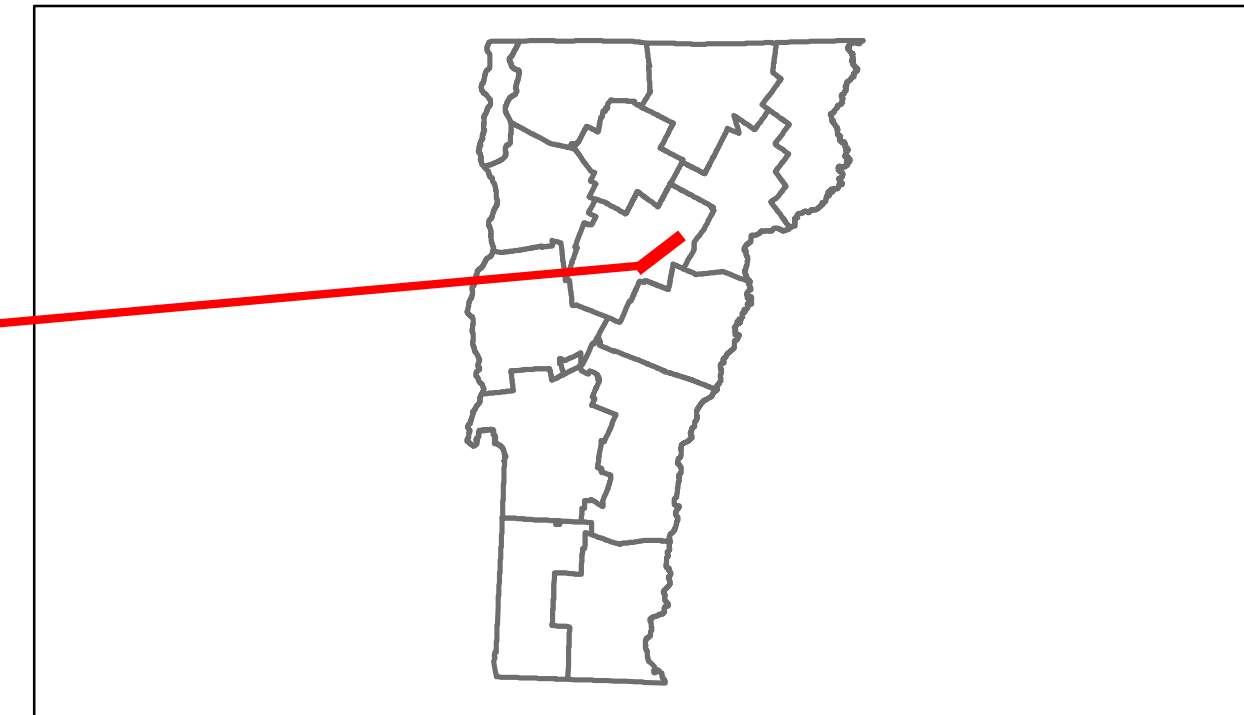


Route Log Progress Chart

DRAFT

Please Note: Errors and Omissions May Exist.
Contact the VTrans Mapping Unit with questions or concerns.

DISTRICT	TOWN	ROUTE
6	EAST MONTEPELIER	US-2



DESCRIPTION BLOCK

Culvert 69:
Culvert - 1961
Structure No. 300028006912071
Length: 10'
Under Clearance: 10.0'
Facility Carried: US2
Bridge Type: CGMPP
Features Intersected: BROOK
Maintenance: State

Bridge 70:
Stringer/multi-beam or girder - 1984
Structure No. 200028007012072
Length: 112'
Width: 38.3'
Facility Carried: US 00002 ML
Bridge Type: WELDED PLATE GIRDER
Features Intersected: WINOOSKI RIVER
Surface: Bituminous
Maintenance/Ownership: State

Culvert 71:
Culvert - 1959
Structure No. 300028007112071
Length: 12'
Under Clearance: 11.58'
Facility Carried: US2
Bridge Type: CGMPP
Features Intersected: BENNETT BROOK
Maintenance: State

Culvert 73:
Culvert - 1974
Structure No. 300028007312071
Length: 15'
Under Clearance: 10.0'
Facility Carried: US2
Bridge Type: CGMPPA
Features Intersected: SODOM POND BROOK
Maintenance: State

Bridge 74:
Stringer/multi-beam or girder - 2009
Structure No. 200028007412072
Length: 123'
Width: 43.3'
Facility Carried: US 00002 ML
Bridge Type: WELDED PLATE GIRDER
Features Intersected: WINOOSKI RIVER
Maintenance/Ownership: State

Historic Projects	Functional Class	Curves	Road Widths	AADT	Mileage by Functional Class By Sheet	Mileage by Town By Sheet	DISTRICT	TOWN	Date: 04/02/14	ROUTE
<ul style="list-style-type: none"> Retreatment Resurface Unknown Bituminous Mix Skimny Mix Bituminous Seal Gravel Surface Treated Gravel Plant Mix Reclaimed Base and Bituminous Concrete Concrete 	<ul style="list-style-type: none"> 1 - 17 2 - 19 6 - 16 	<ul style="list-style-type: none"> curve left curve right grade up grade down 	<ul style="list-style-type: none"> (ft) counter ID 	<ul style="list-style-type: none"> count Fatal Injury Property Damage Only Unknown Crash Type 	028-3 2 - Rural - Principal Arterial 4.924	EAST MONTEPELIER - u002-1207 4.924 of 4.924	6	EAST MONTEPELIER	1 of 1 TWN mileage: 0.0 to 4.924	US-2 ETE mileage: 80.447 to 85.371
Total Mileage: 4.924 mi						Total Mileage: 4.924 mi				

For More Information Contact - Vermont Agency of Transportation, Policy, Planning and Intermodal Development Division - Mapping Unit, 1 National Life Drive, Montpelier, VT 05633-5001 Telephone: 802-828-2600.