

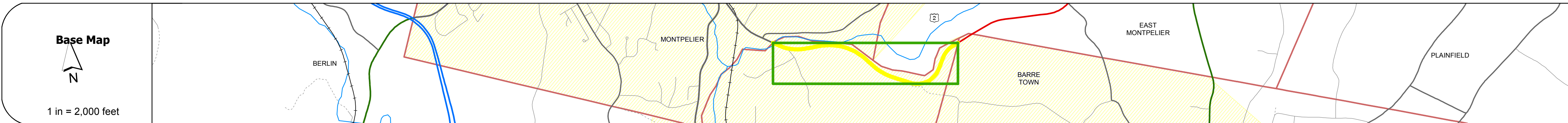
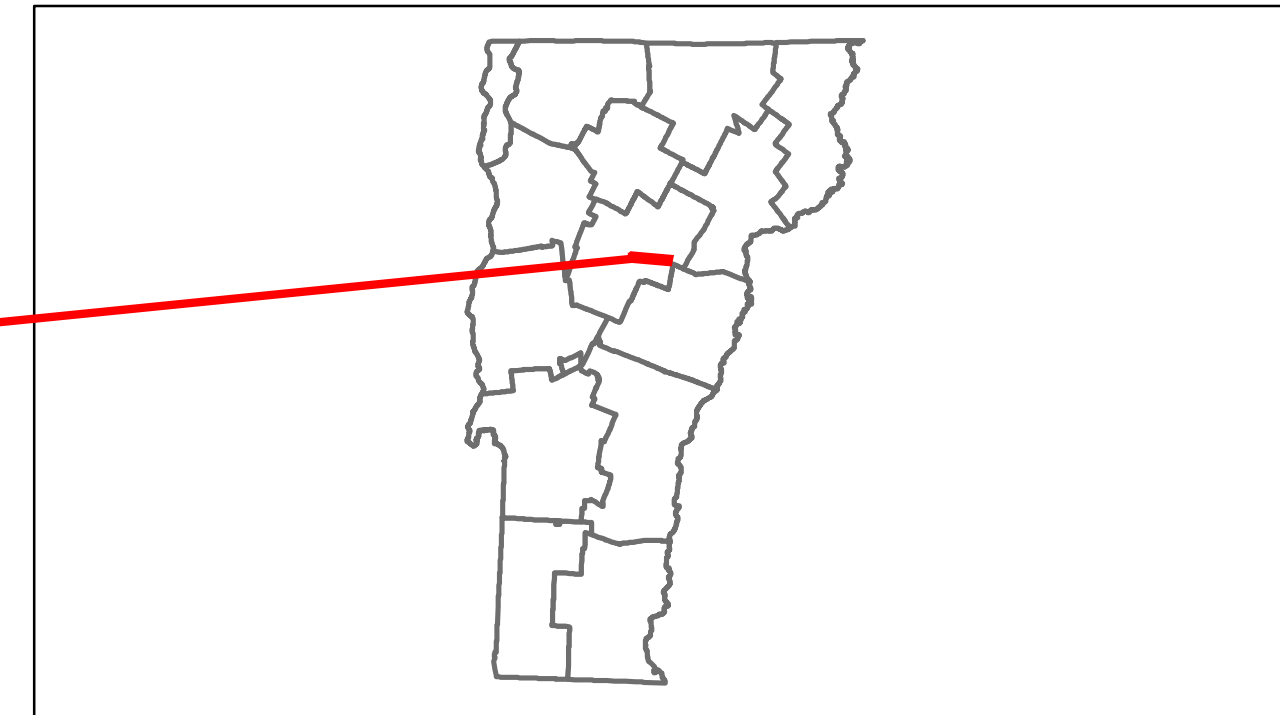


Route Log Progress Chart







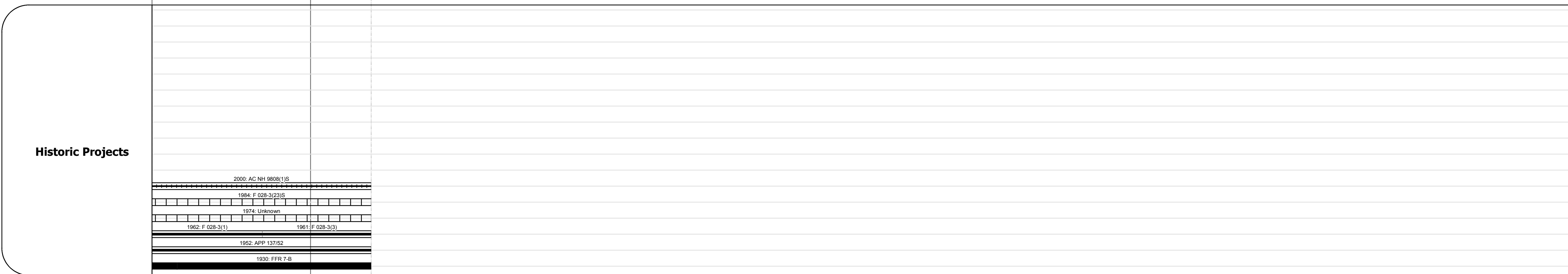



DRAFT

Please Note: Errors and Omissions May Exist.
Contact the VTrans Mapping Unit with questions or concerns.

| | | |
|----------|--------|-------|
| DISTRICT | TOWN | ROUTE |
| 6 | BERLIN | US-2 |



DESCRIPTION BLOCK



| | | | | | | | | | | | |
|---|--|--|----------------------------|------------------------|--|--|----------------------|-----------------------|--|--|--|
| Historic Projects Retreatment, Resurface, Unknown, Bituminous Mix, Skippy Mix, Bituminous Seal, Concrete, Gravel, Surface Treated Gravel, Plant Mix, Reclaimed Base and Bituminous Concrete, Concrete | Functional Class 1, 2, 3, 4, 5, 6, 7, 8, 9, 10, 11, 12, 13, 14, 15, 16, 17, 18, 19 | Curves curve left, curve right | Road Widths (ft) | AADT (count) | Mileage by Functional Class By Sheet 028-3 14 - Urban - Principal Arterial - other 1.382 | Mileage by Town By Sheet BERLIN - U002-1203 1.382 of 1.382 | DISTRICT 6 | TOWN BERLIN | Date: 04/02/14 | ROUTE US-2 ETE mileage: 78.98 to 80.362 | |
| Total Mileage: 1.382 mi | | | | | | Total Mileage: 1.382 mi | | | | | |
| | | | | | | | | | 1 of 1 TWN mileage: 0.0 to 1.382 | | |