


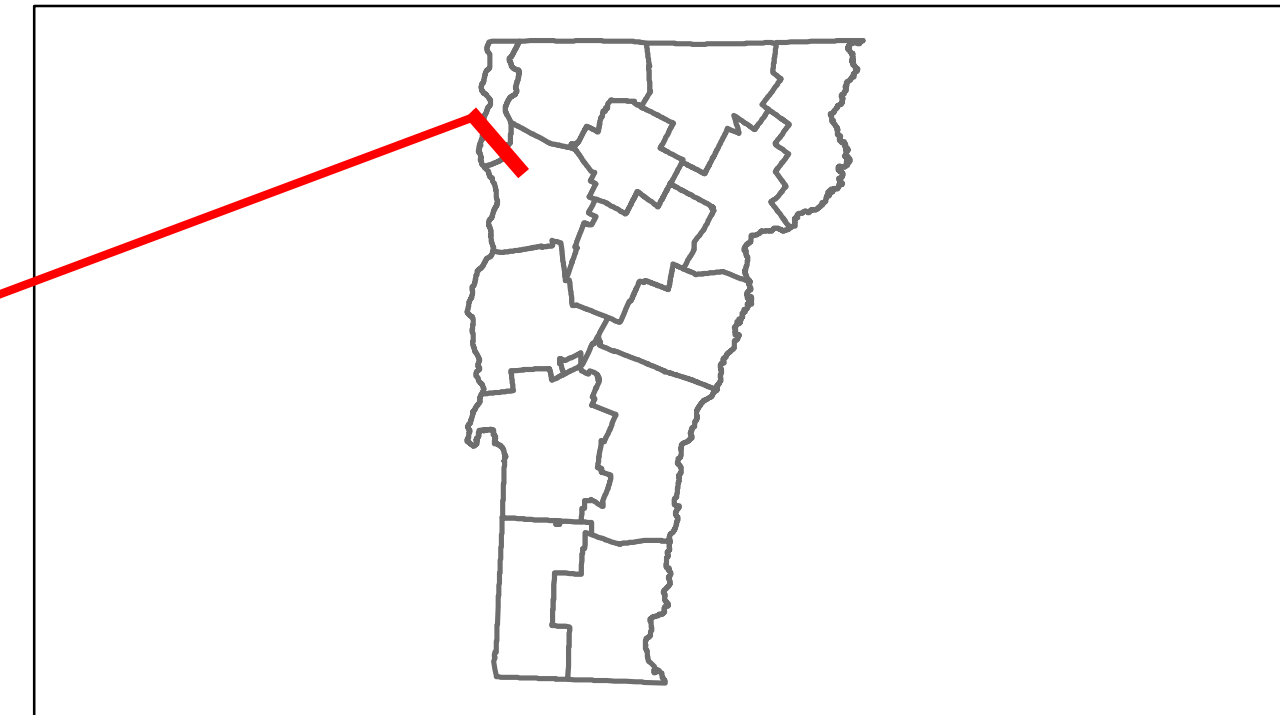


Route Log Progress Chart

DRAFT

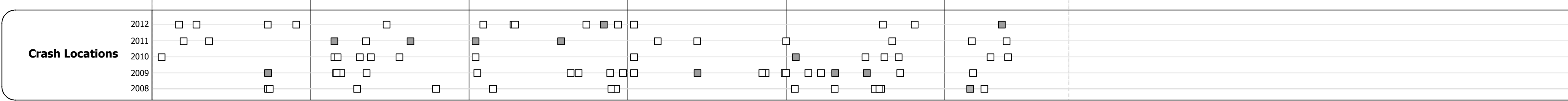
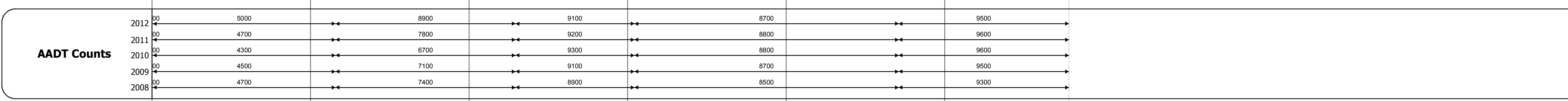


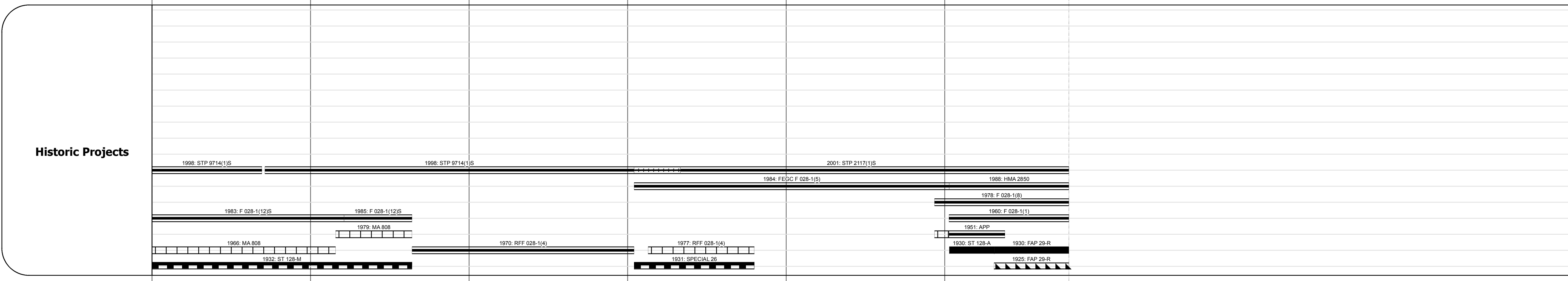


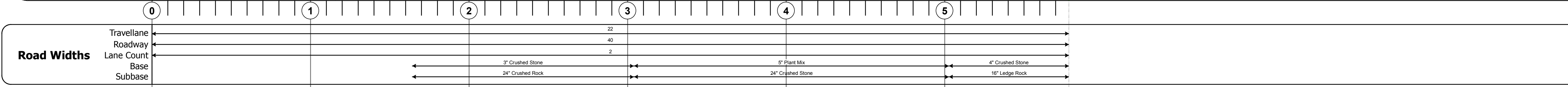
Please Note: Errors and Omissions May Exist.
Contact the VTrans Mapping Unit with questions or concerns.

DISTRICT	TOWN	ROUTE
8	SOUTH HERO	US-2



DESCRIPTION BLOCK

Bridge 14:
Stringer/multi-beam or girder - 1960
Structure No. 200028001407052
Length: 89'
Width: 41.6'
Facility Carried: US 00002 ML
Bridge Type: ROLLED BEAM
Features Intersected: LAKE CHAMPLAIN
Surface: Bituminous
Maintenance/Ownership: State



Historic Projects Retreatment, Resurface, Unknown, Bituminous Mix, Skimmy Mix, Bituminous Seal, Bituminous Concrete, Gravel, Surface Treated Gravel, Plant Mix, Reclaimed Base and Bituminous Concrete, Concrete	Functional Class 1, 2, 3, 4, 5, 6, 7, 8, 9, 10, 11, 12, 13, 14, 15, 16, 17, 18, 19	Curves curve left, curve right	Road Widths (ft)	Traffic Counters (counter ID)	AADT (count)	Mileage by Functional Class By Sheet 028-1 6 - Rural - Minor Arterial 5.783		Mileage by Town By Sheet SOUTH HERO - U002-0705 5.783 of 5.783		DISTRICT 8	TOWN SOUTH HERO	Date: 04/02/14	ROUTE US-2 ETE mileage: 27.346 to 33.129
						Crash Locations Fatal, Injury, Property Damage Only, Unknown Crash Type		Total Mileage: 5.783 mi					