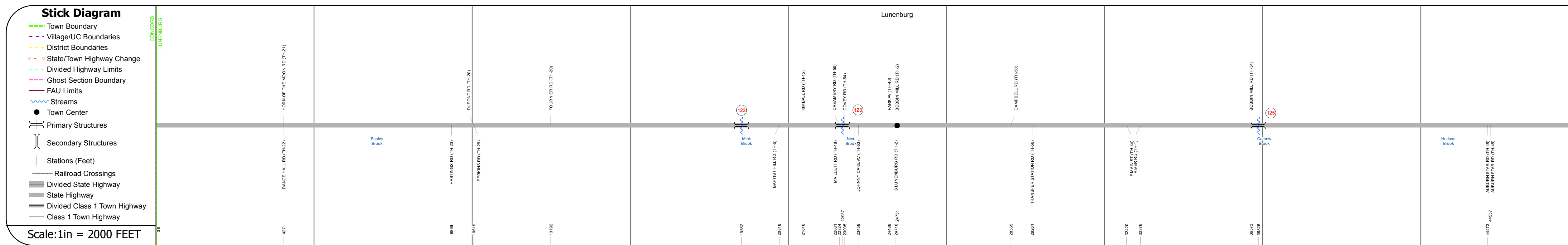
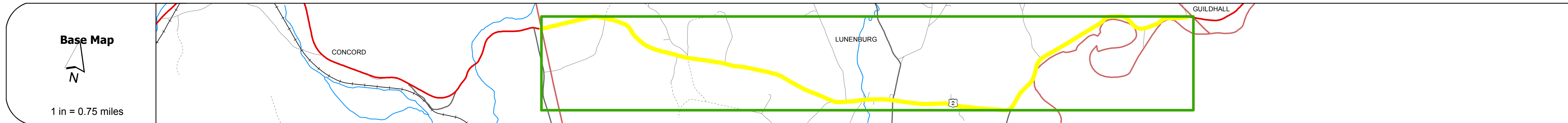
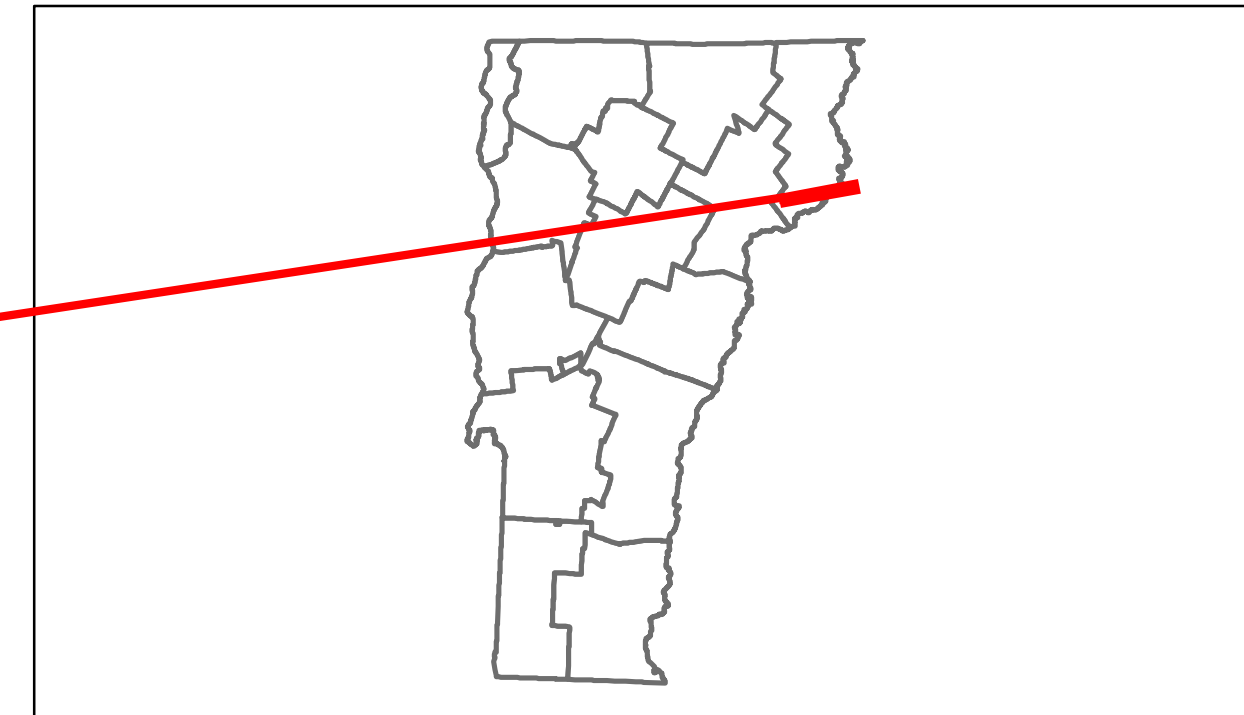


DISTRICT	TOWN	ROUTE
7	LUNEBURG	US-2

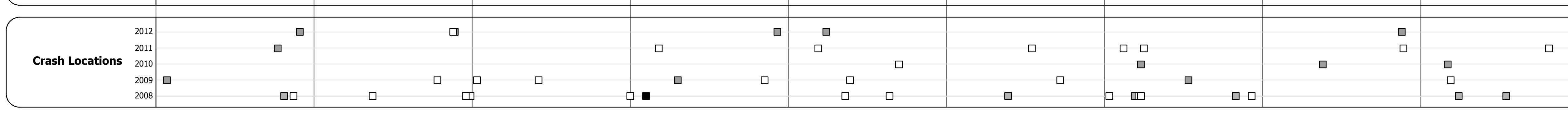
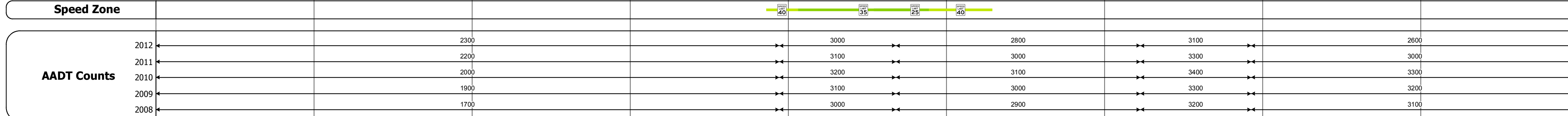



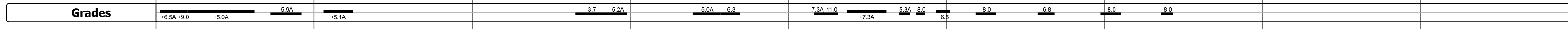
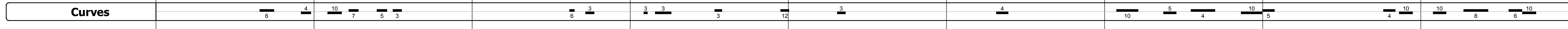
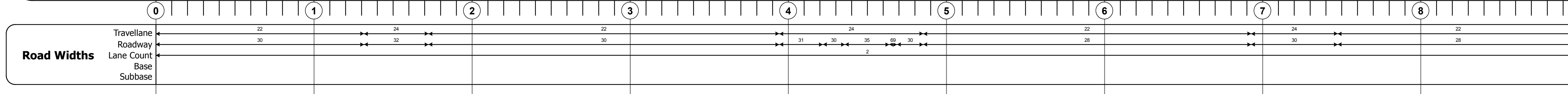


DESCRIPTION BLOCK

Bridge 122:
Slab - 1922
Structure No. 300028012205141
Length: 17'
Width: 26.1'
Under Clearance: 6.0'
Facility Carried: US2
Bridge Type: CONCRETE SLAB
Features Intersected: MINK BROOK
Surface: Bituminous
Maintenance: State

Bridge 123:
Arch - deck - 1917
Structure No. 300028012305141
Length: 16'
Under Clearance: 13.0'
Facility Carried: US2
Bridge Type: STONE ARCH
Features Intersected: NEAL BROOK
Maintenance: State

Culvert 125:
Culvert - 1915
Structure No. 300028012505141
Length: 11'
Under Clearance: 11.0'
Facility Carried: US2
Bridge Type: CGMPP
Features Intersected: CATSBOW BROOK
Maintenance: State



Historic Projects Retreatment, Resurface, Unknown, Bituminous Mix, Skimmy Mix, Bituminous Seal, Bituminous Concrete, Gravel, Surface Treated Gravel, Plant Mix, Reclaimed Base and Bituminous Concrete, Concrete	Functional Class 1, 2, 3, 4, 5, 6, 7, 8, 9, 10, 11, 12, 13, 14, 15, 16, 17, 18, 19	Curves curve left, curve right	Road Widths (ft)	Traffic Counters (counter ID)	AADT (count)	Crash Locations Fatal, Injury, Property Damage Only, Unknown Crash Type	Mileage by Functional Class By Sheet 028-4 2 - Rural - Principal Arterial 9.000	Mileage by Town By Sheet LUNEBURG - U002-0514 9.0 of 9.039	DISTRICT 7	TOWN LUNEBURG	Date: 04/02/14	ROUTE US-2 ETE mileage: 130.729 to 139.729
							Total Mileage: 9.000 mi	Total Mileage: 9.0 mi				