






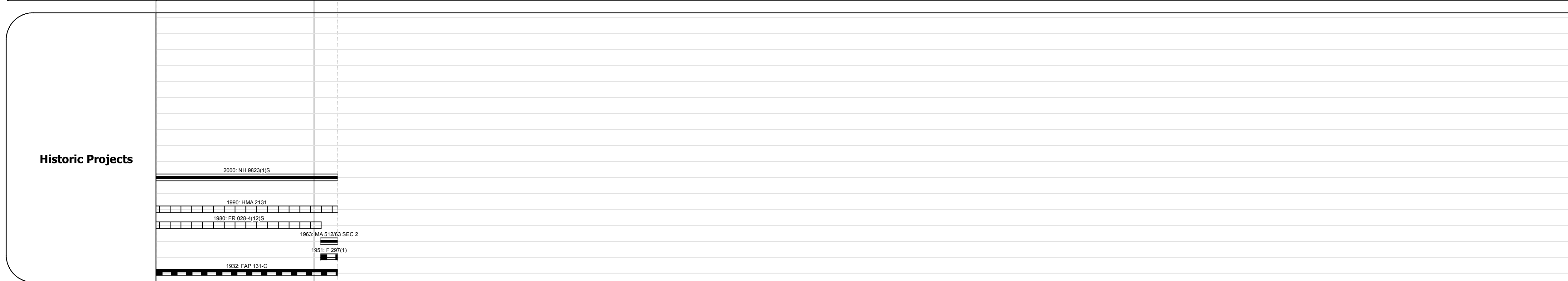
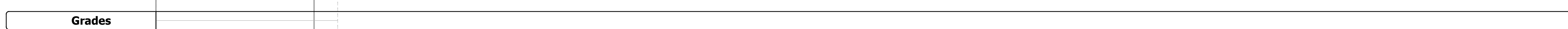


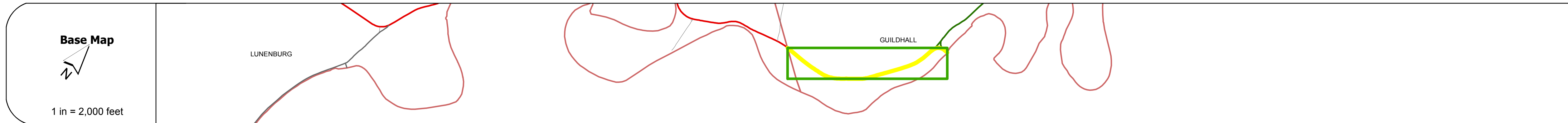
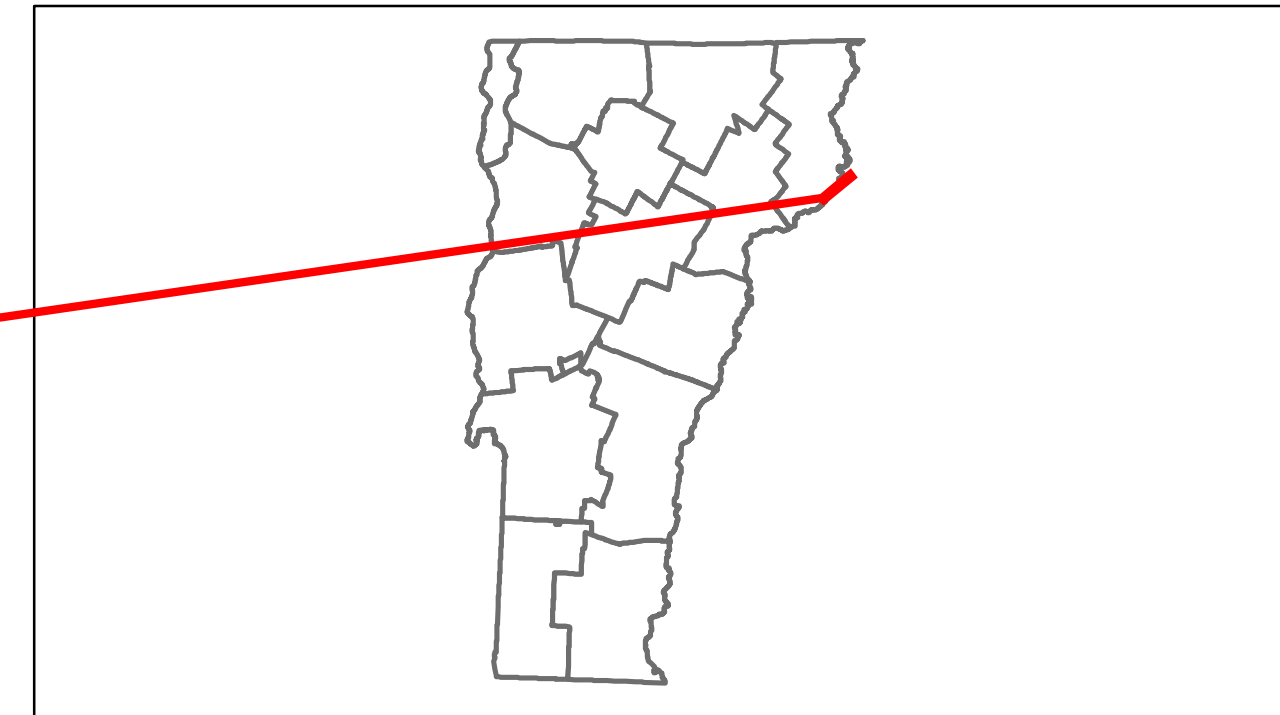


Route Log Progress Chart

DRAFT

Please Note: Errors and Omissions May Exist.
Contact the VTrans Mapping Unit with questions or concerns.

DISTRICT	TOWN	ROUTE
7	GUILDHALL	US-2



DESCRIPTION BLOCK

Historic Projects Retreatment, Resurface, Unknown, Bituminous Mix, Skippy Mix, Bituminous Seal, Bituminous Concrete, Concrete, Gravel, Surface Treated Gravel, Plant Mix, Reclaimed Base and Bituminous Concrete	Functional Class 1, 2, 3, 4, 5, 6, 7, 8, 9, 10, 11, 12, 13, 14, 15, 16, 17, 18, 19	Curves curve left, curve right	Road Widths (ft)	Traffic Counters (counter ID)	AADT (count)	Mileage by Functional Class By Sheet 028-4 2 - Rural - Principal Arterial 1.149	Mileage by Town By Sheet GUILDHALL - U002-0511 1.149 of 1.149	DISTRICT 7	TOWN GUILDHALL	Date: 04/02/14	ROUTE US-2 ETE mileage: 139.768 to 140.917
						Total Mileage: 1.149 mi					