

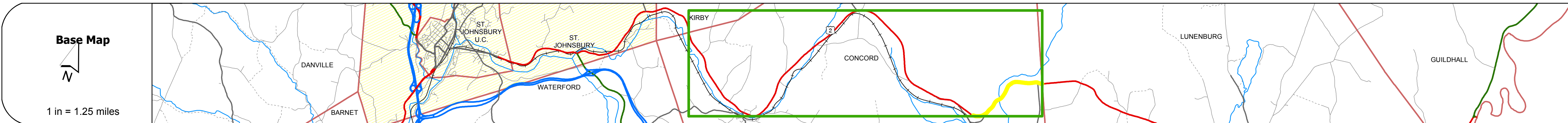
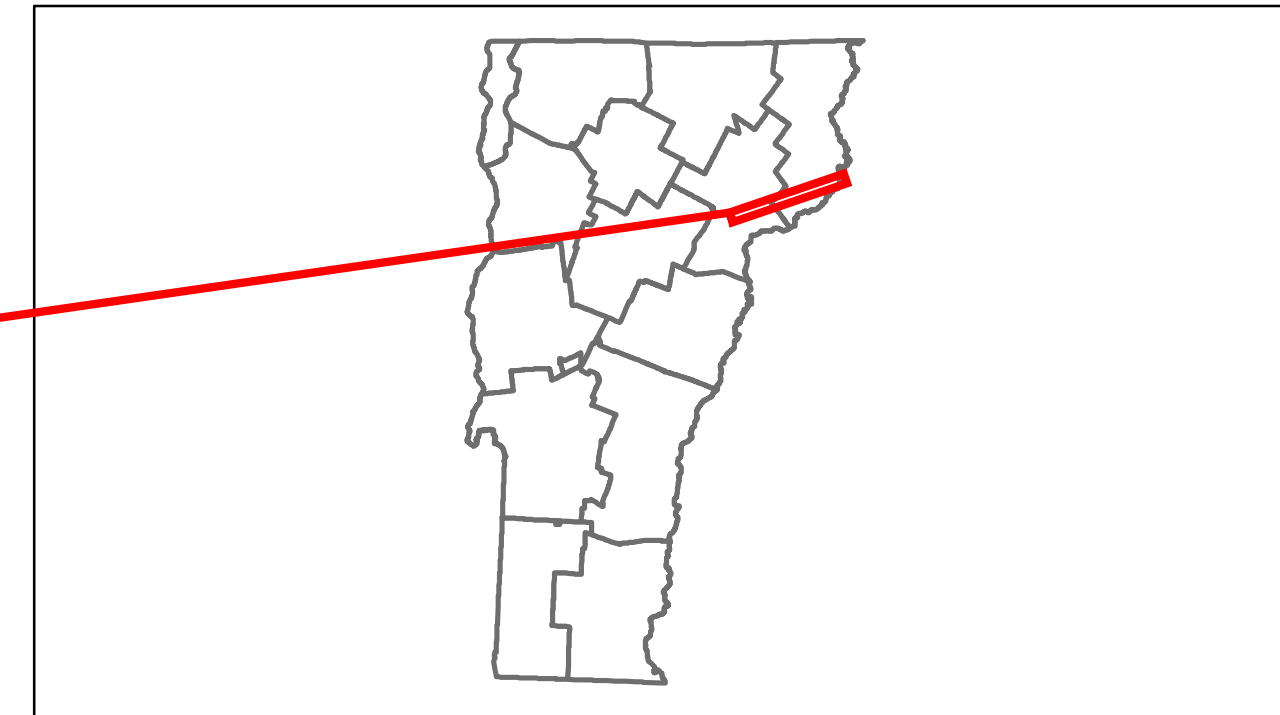


Route Log Progress Chart

DRAFT

Please Note: Errors and Omissions May Exist.
Contact the VTrans Mapping Unit with questions or concerns.






DISTRICT	TOWN	ROUTE
7	CONCORD	US-2



DESCRIPTION BLOCK

Culvert 119:
Culvert - 1995
Structure No. 300028011905071
Length: 9'
Under Clearance: 3.0'
Facility Carried: US2
Bridge Type: RC BOX CULVERT
Features Intersected: BROOK
Maintenance: State

Bridge 120:
Slab - 1932
Structure No. 300028012005071
Length: 24'
Width: 29.3'
Under Clearance: 5.0'
Facility Carried: US2
Bridge Type: CONCRETE SLAB
Features Intersected: CARR BROOK
Surface: Bituminous
Maintenance: State



Historic Projects Retreatment, Resurface, Unknown, Bituminous Mix, Skimmy Mix, Bituminous Seal, Concrete, Bituminous Concrete, Surface Treated Gravel, Plant Mix, Reclaimed Base and Bituminous Concrete, Concrete	Functional Class 1, 2, 3, 4, 5, 6, 7, 8, 9, 10, 11, 12, 13, 14, 15, 16, 17, 18, 19	Curves curve left, curve right	Road Widths (ft)	AADT (count)	Mileage by Functional Class By Sheet 028-4 2 - Rural - Principal Arterial 1.765	Mileage by Town By Sheet CONCORD - U002-0507 1.765 of 10.765	DISTRICT 7	TOWN CONCORD	Date: 04/02/14	ROUTE US-2 ETE mileage: 128.964 to 130.729
					Crash Locations Fatal, Injury, Property Damage Only, Unknown Crash Type	Total Mileage: 1.765 mi				