

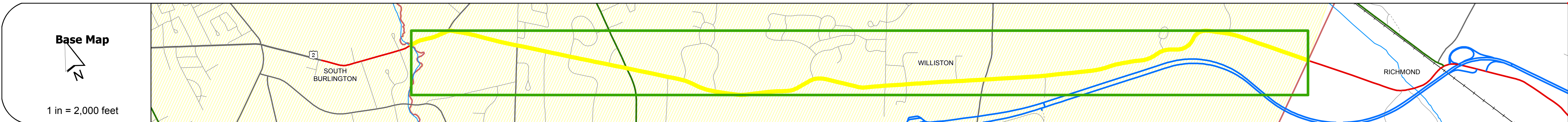
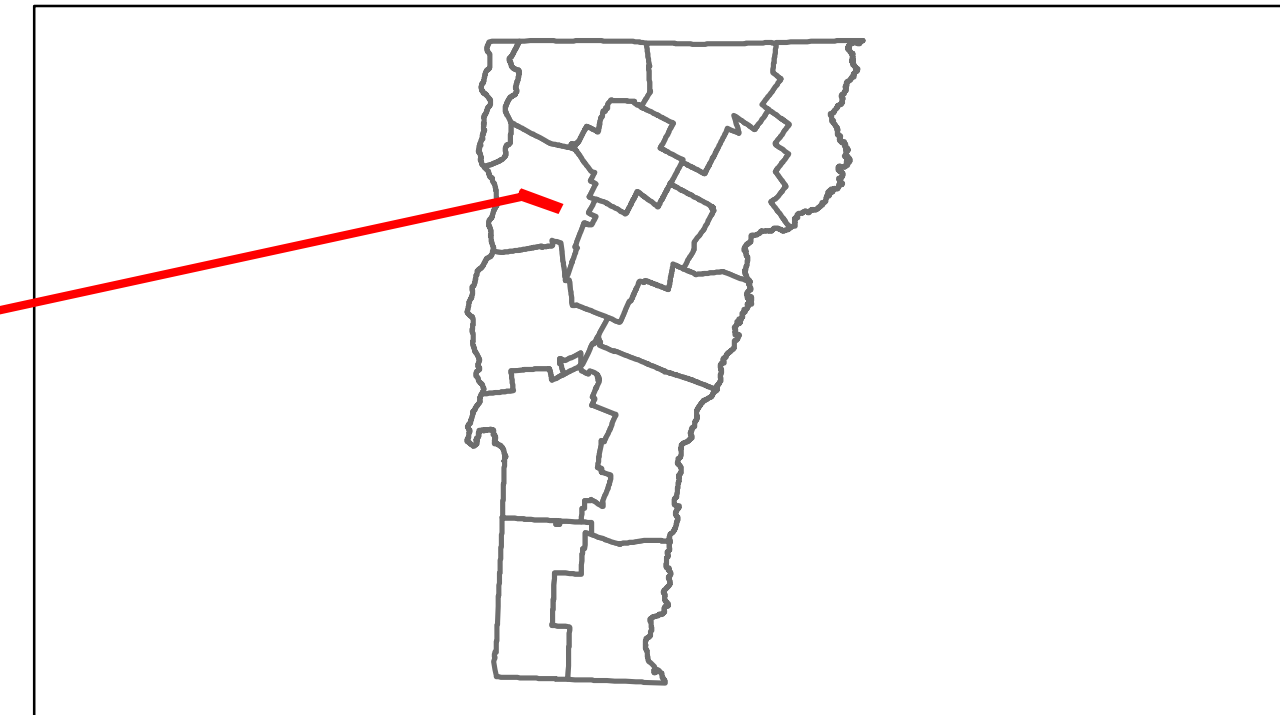


Route Log Progress Chart

DRAFT

Please Note: Errors and Omissions May Exist.
Contact the VTrans Mapping Unit with questions or concerns.





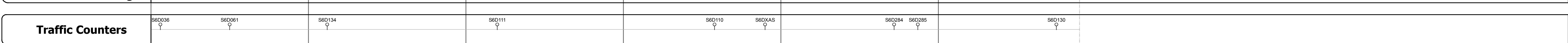



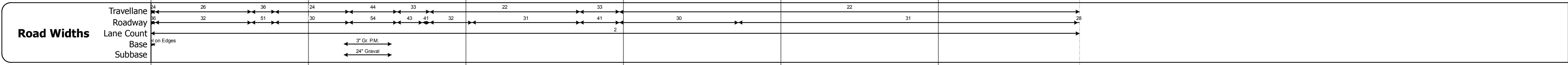
DISTRICT	TOWN	ROUTE
5	WILLISTON	US-2



DESCRIPTION BLOCK

Bridge 21:
Slab - 1917
Structure No. 300284002104171
Length: 15'
Width: 32.5'
Under Clearance: 4.0'
Facility Carried: US2
Bridge Type: CONCRETE SLAB
Features Intersected: ALLEN BROOK
Surface: Bituminous
Maintenance: State

Culvert 23:
Culvert - 1917
Structure No. 300284002304171
Length: 7'
Under Clearance: 5.0'
Facility Carried: US2
Bridge Type: MULTI PLATE PIPE
Features Intersected: BROOK
Maintenance: State



Historic Projects Retreatment, Resurface, Unknown, Bituminous Mix, Skimny Mix, Bituminous Seal, Bituminous Concrete, Gravel, Surface Treated Gravel, Plant Mix, Reclaimed Base and Bituminous Concrete, Concrete	Functional Class 1, 2, 3, 4, 5, 6, 7, 8, 9, 10, 11, 12, 13, 14, 15, 16, 17, 18, 19	Curves curve left, curve right	Road Widths (ft)	Traffic Counters (counter ID)	AADT (count)	Crash Locations Fatal, Injury, Property Damage Only, Unknown Crash Type	Mileage by Functional Class By Sheet 5500 14 - Urban - Principal Arterial - other 1.426 0284 16 - Urban - Minor Arterial 4.471	Mileage by Town By Sheet WILLISTON - U002-0417 5.897 of 5.897	DISTRICT 5	TOWN WILLISTON	Date: 04/02/14	ROUTE US-2 ETE mileage: 42.75 to 48.647
							Total Mileage: 5.897 mi	Total Mileage: 5.897 mi	1 of 1 TOWN mileage: 0.0 to 5.897			