

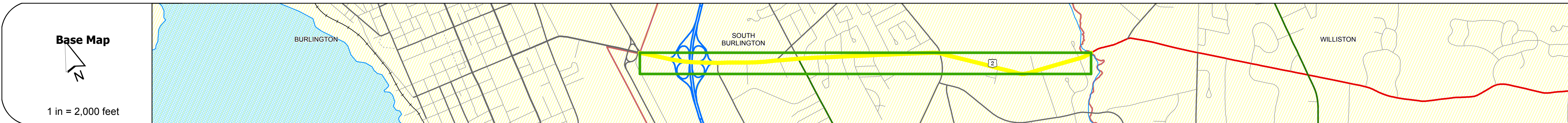
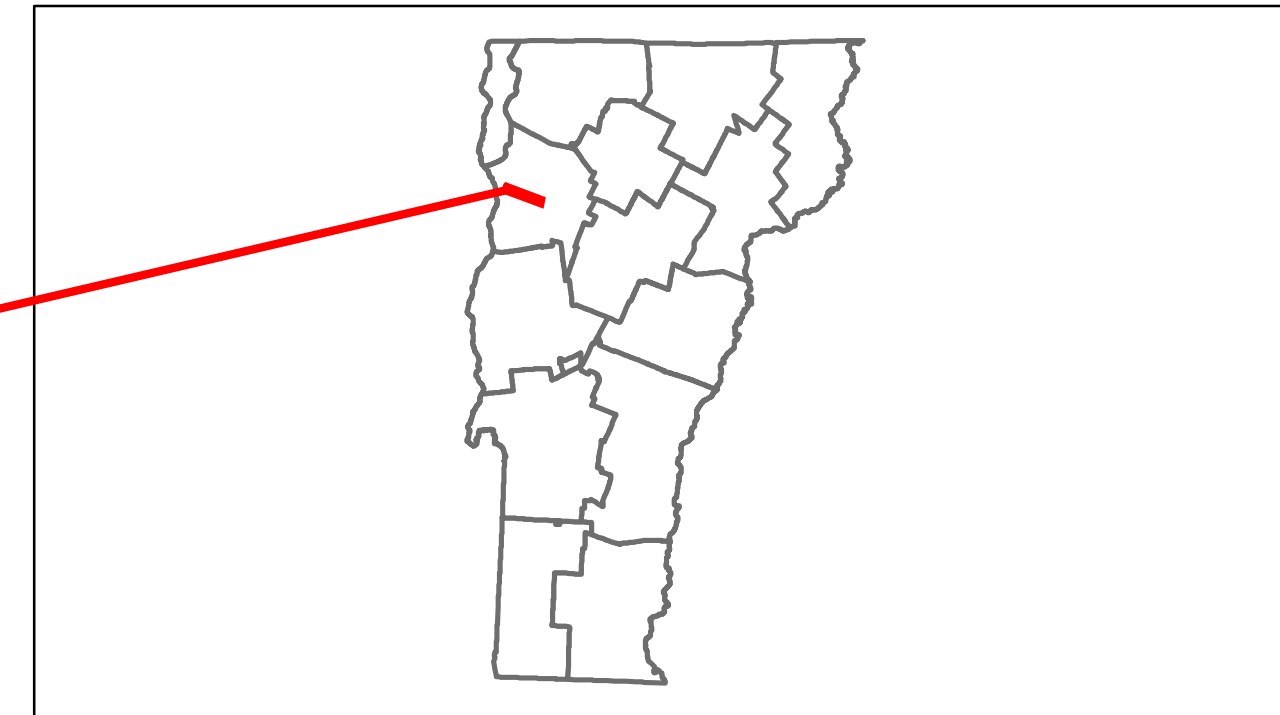


# Route Log Progress Chart

**DRAFT**

Please Note: Errors and Omissions May Exist.  
Contact the VTrans Mapping Unit with questions or concerns.







DISTRICT	TOWN	ROUTE
5	SOUTH BURLINGTON	US-2



## DESCRIPTION BLOCK

**Bridge 18C:**  
Stringer/multi-beam or girder - 1962  
Structure No. 205200018C04142  
Length: 261'  
Width: 35.2'  
Under Clearance: 15.92'  
Facility Carried: US 0002 ML  
Bridge Type: 4 SPN ROLLED BEAM  
Features Intersected: 189 UNDER US 2  
Surface: Bituminous  
Maintenance/Ownership: State

**Culvert 19:**  
Culvert - 1922  
Structure No. 30520001904141  
Length: 14'  
Under Clearance: 13.0'  
Facility Carried: US2  
Bridge Type: R. C. BOX CULVERT  
Features Intersected: MUDDY BROOK  
Maintenance: State



<b>Historic Projects</b> Retreatment, Resurface, Bituminous, Concrete, Unknown, Bituminous Mix, Cold Patch and Skippy Mix, Bituminous Seal, Concrete	<b>Functional Class</b> 1, 2, 3, 4, 5, 6, 7, 8, 9, 10, 11, 12, 13, 14, 15, 16, 17, 18, 19	<b>Curves</b> curve left, curve right	<b>Road Widths</b> (ft)	<b>Traffic Counters</b> (counter ID)	<b>AADT</b> (count)	<b>Crash Locations</b> Fatal, Injury, Property Damage Only, Unknown Crash Type	<b>Mileage by Functional Class By Sheet</b> 5200 14 - Urban - Principal Arterial - other 2.908	<b>Mileage by Town By Sheet</b> SOUTH BURLINGTON - U002-0414 2.908 of 2.908	<b>DISTRICT</b> 5	<b>TOWN</b> SOUTH BURLINGTON	<b>Date:</b> 04/02/14	<b>ROUTE</b> US-2 ETE mileage: 39.842 to 42.75
						<b>Total Mileage: 2.908 mi</b>		<b>Total Mileage: 2.908 mi</b>		<b>1 of 1</b> TWN mileage: 0.0 to 2.908		