

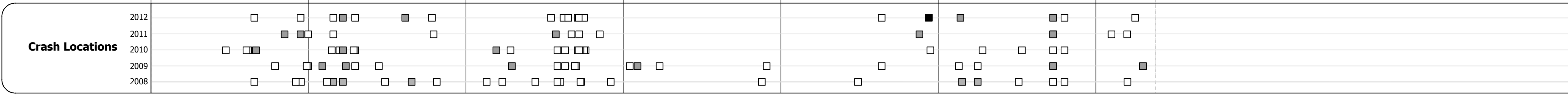
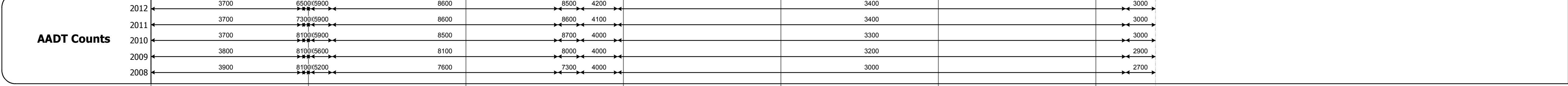





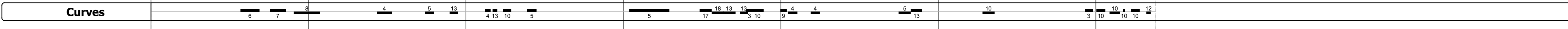
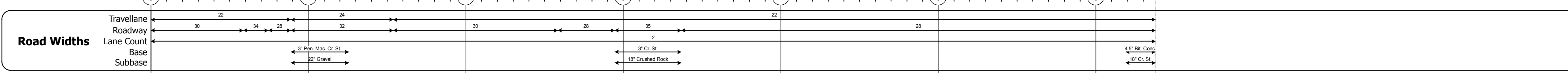
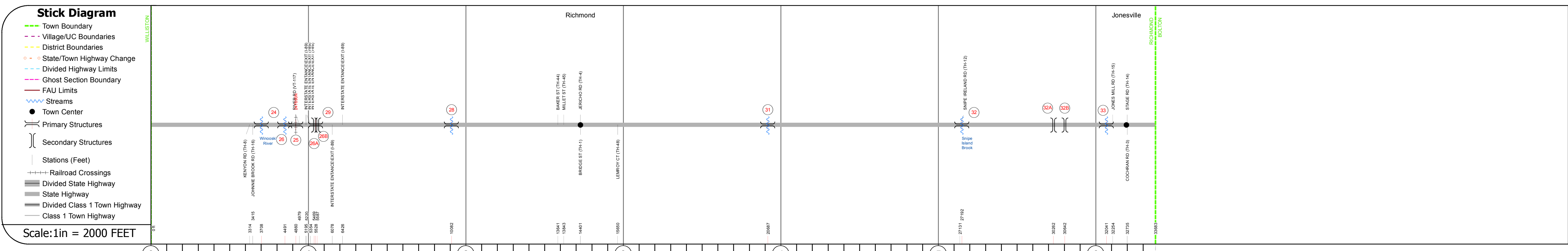
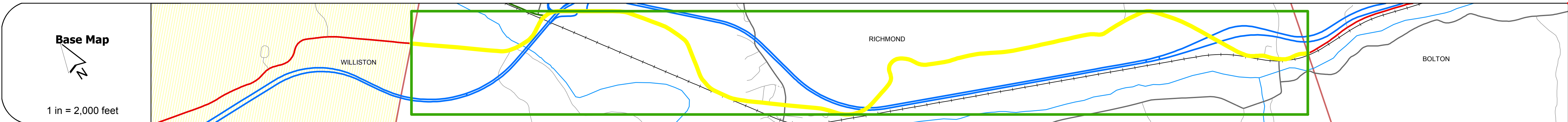
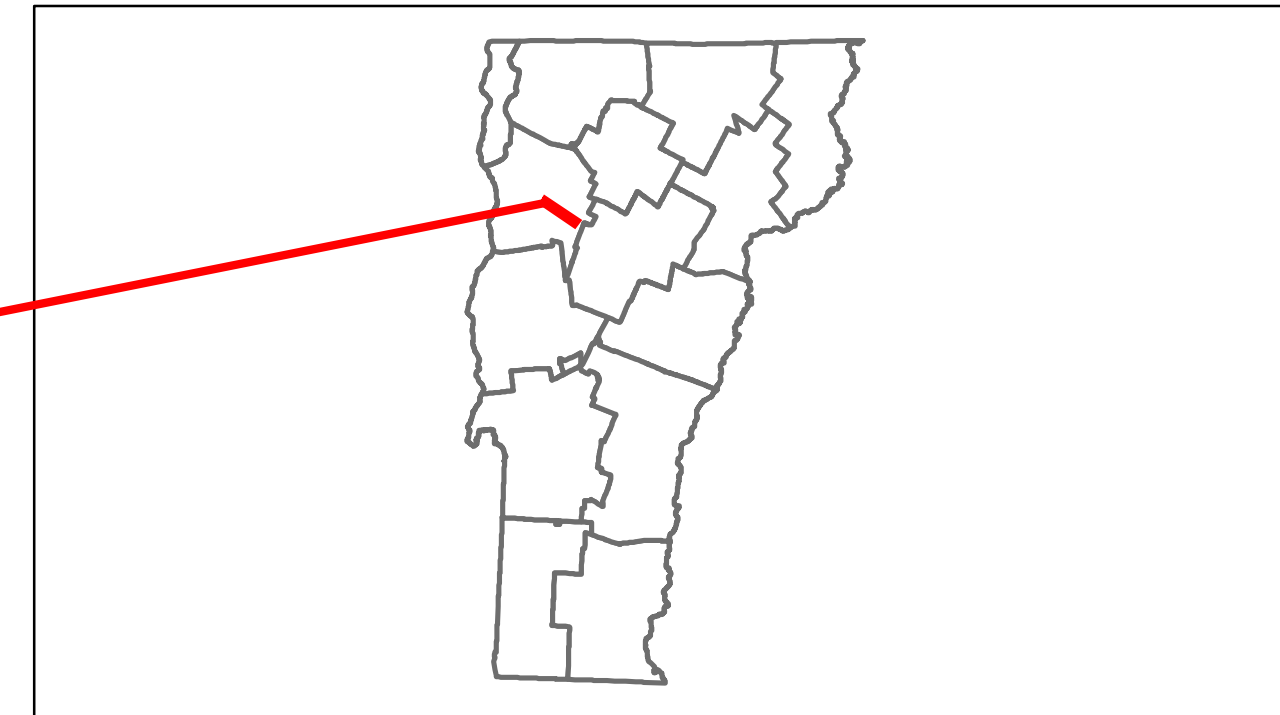


Route Log Progress Chart

DRAFT

Please Note: Errors and Omissions May Exist.
Contact the VTrans Mapping Unit with questions or concerns.

DISTRICT	TOWN	ROUTE
5	RICHMOND	US-2



DESCRIPTION BLOCK

Bridge 24:
Truss - thru - 1929
Structure No. 200284002404112
Length: 356'
Height: 16.83'
Width: 20.0'
Weight Limit: 0
Facility Carried: US 00002 ML
Bridge Type: TEMP MABEY BRIDGE
Features Intersected: WINOOSKI RIVER

Bridge 25:
Stringer/multi-beam or girder - 1938
Structure No. 200284002504112
Length: 120'
Width: 28.6'
Under Clearance: 20.42'
Facility Carried: US 00002 ML
Bridge Type: 3 SP ROLLED BEAM
Features Intersected: US 2 OVER NECRR
Surface: Bituminous
Maintenance/Ownership: State

Bridge 26:
Culvert - 1938
Structure No. 300284002604111
Length: 10'
Under Clearance: 6.0'
Facility Carried: US2
Bridge Type: R. C. BOX CULVERT
Features Intersected: BROOK
Maintenance: State

Bridge 26A:
Stringer/multi-beam or girder - 1964
Structure No. 200089056N04112
Length: 232'
Height: 0.0'
Weight Limit: 0
Facility Carried: 1 00089 ML
Bridge Type: 3 SP ROLLED BEAM
Features Intersected: 1 89 OVER U.S. 2

Bridge 29:
Stringer/multi-beam or girder - 1964
Structure No. 200284002904112
Length: 497'
Width: 30.0'
Under Clearance: 16.58'
Facility Carried: US 00002 ML
Bridge Type: 8 SP ROLLED BEAM
Features Intersected: 1 89 UNDER US 2
Surface: Bituminous
Maintenance/Ownership: State

Bridge 26B:
Stringer/multi-beam or girder - 1964
Structure No. 200089056S04112
Length: 232'
Height: 0.0'
Weight Limit: 0
Facility Carried: 1 00089 ML
Bridge Type: 3 SP ROLLED BEAM
Features Intersected: 1 89 OVER U.S. 2

Bridge 28:
Slab - 1929
Structure No. 300284002804111
Length: 11'
Width: 29.5'
Under Clearance: 5.0'
Facility Carried: US2
Bridge Type: CONCRETE SLAB
Features Intersected: BROOK
Surface: Bituminous
Maintenance: State

Culvert 31:
Culvert - 1929
Structure No. 300284003104111
Length: 8'
Under Clearance: 6.0'
Facility Carried: US2
Bridge Type: RC BOX
Features Intersected: BROOK
Maintenance: State

Bridge 32:
Tee Beam - 1929
Structure No. 200284003204112
Length: 25'
Width: 27.6'
Facility Carried: US 00002 ML
Bridge Type: CONCRETE T BEAM
Features Intersected: SNIPE ISLAND BROOK
Surface: Bituminous
Maintenance/Ownership: State

Bridge 32A:
Stringer/multi-beam or girder - 1964
Structure No. 200089053N04112
Length: 207'
Height: 0.0'
Weight Limit: 0
Facility Carried: 1 00089 ML
Bridge Type: 3 SP ROLLED BEAM
Features Intersected: 1 89 OVER US NO 2

Historic Projects	Functional Class	Curves	Road Widths	AADT	Mileage by Functional Class By Sheet	Mileage by Town By Sheet	DISTRICT	TOWN	Date: 04/02/14	ROUTE
<ul style="list-style-type: none"> Retreatment Resurface Unknown Bituminous Mix Skimny Mix Bituminous Seal Concrete Gravel Surface Treated Gravel Plant Mix Reclaimed Base and Bituminous Concrete 	<ul style="list-style-type: none"> 1 2 3 4 5 6 7 8 9 10 11 12 13 14 15 16 17 18 19 	<ul style="list-style-type: none"> curve left curve right 	<ul style="list-style-type: none"> (ft) 	<ul style="list-style-type: none"> (count) 	0284 7 - Rural - Major collector 6.379	RICHMOND - U002-0411 6.379 of 6.379	5	RICHMOND	1 of 1 TWN mileage: 0.0 to 6.379	US-2 ETE mileage: 48.647 to 55.026
Total Mileage: 6.379 mi						Total Mileage: 6.379 mi				