

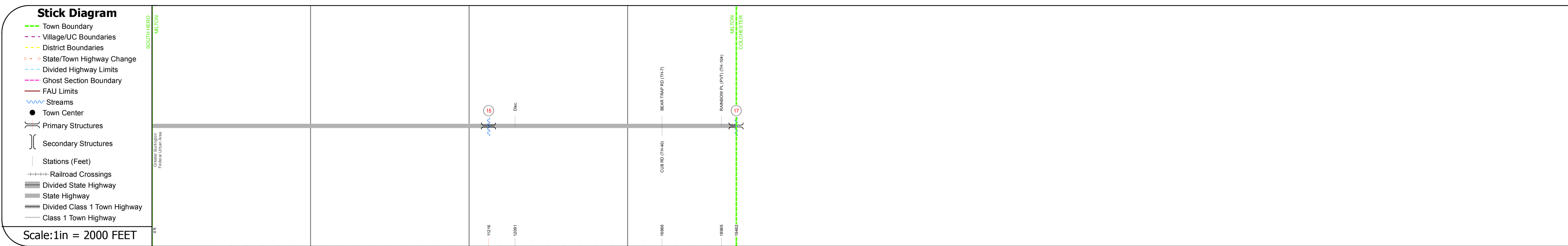
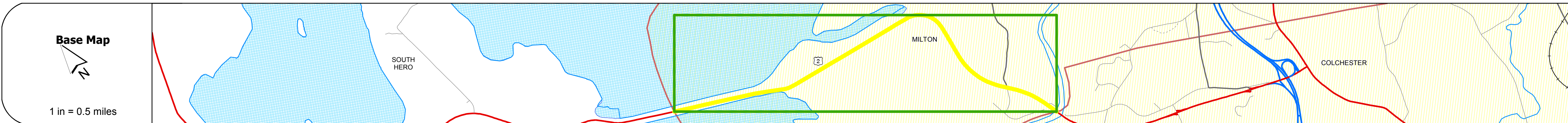
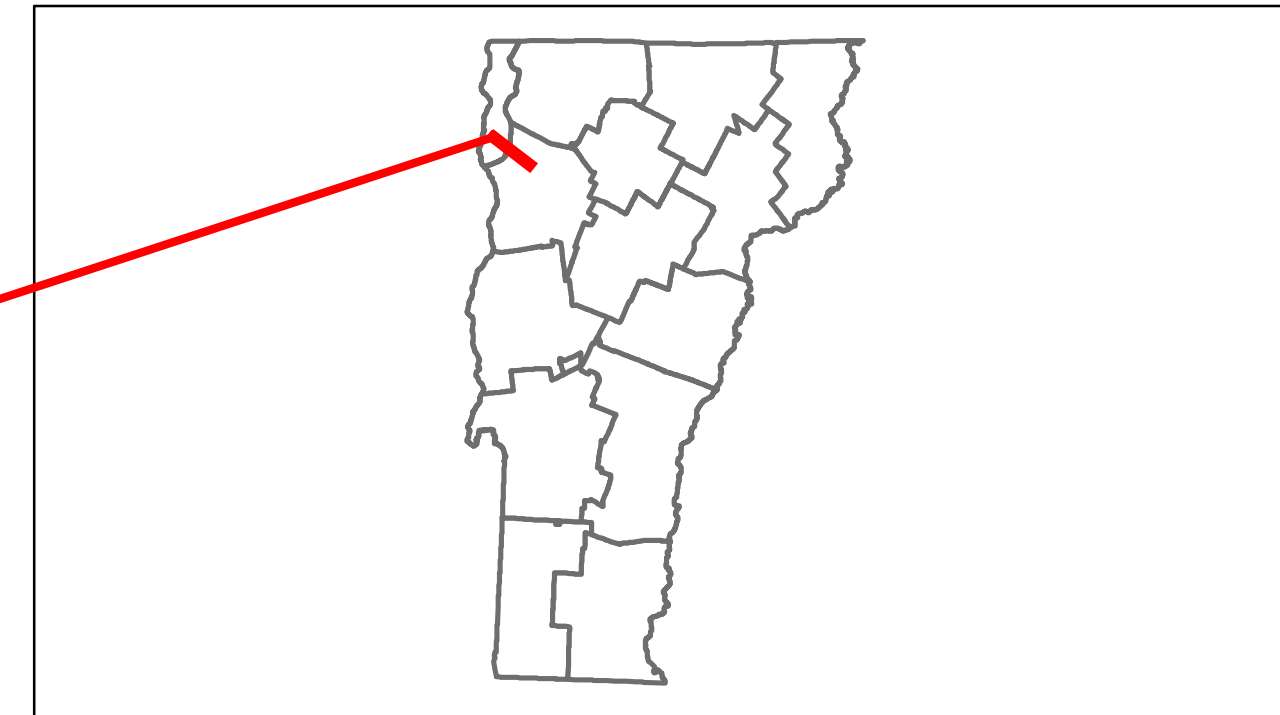


Route Log Progress Chart

DRAFT

Please Note: Errors and Omissions May Exist.
Contact the VTrans Mapping Unit with questions or concerns.

DISTRICT	TOWN	ROUTE
5	MILTON	US-2



DESCRIPTION BLOCK

Culvert 15:
Culvert - 1960
Structure No. 300028001504101
Length: 17'
Under Clearance: 5.0'
Facility Carried: US2
Bridge Type: CGMPP ARCH
Features Intersected: LAKE CHAMPLAIN
Maintenance: State

Bridge 17:
Stringer/multi-beam or girder - 1980
Structure No. 200028001704102
Length: 395'
Width: 46.5'
Facility Carried: US 00002 ML
Bridge Type: 3 SP WELDED GIRDER
Features Intersected: LAMOILLE RIVER
Maintenance/Ownership: State

Road Widths	Travellane	41	24	46
	Roadway			
	Lane Count	2		
	Base	4" Crushed Stone		5" P.M.
	Subbase	16" Ledge Rock		24" Crushed Stone

Curves	4	5
---------------	---	---

Grades	
---------------	--



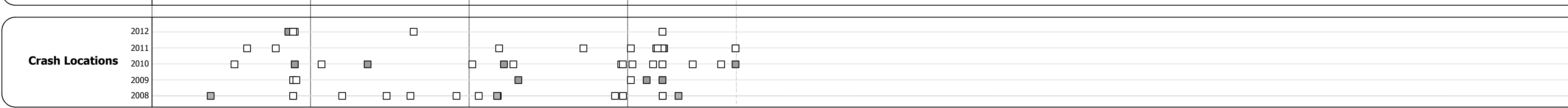
Maintenance Garage	District 8 - Highgate Garage
---------------------------	------------------------------

Traffic Counters	96000
-------------------------	-------

Functional Class	16
-------------------------	----

Speed Zone	45	55
-------------------	----	----

ADT Counts	2012	9500
	2011	9600
	2010	9600
	2009	9500
	2008	9300



Historic Projects Retreatment, Resurface, Unknown, Bituminous Mix, Skippy Mix, Bituminous Seal, Bituminous Concrete, Surface Treated Gravel, Plant Mix, Reclaimed Base and Bituminous Concrete, Concrete	Functional Class 1, 2, 6, 11, 12, 14, 17, 19	Curves curve left, curve right	Road Widths (ft)	ADT (count)	Mileage by Functional Class By Sheet 028-1 16 - Urban - Minor Arterial 3.686	Mileage by Town By Sheet MILTON - U002-0410 3.686 of 3.686	DISTRICT 5	TOWN MILTON	Date: 04/02/14	ROUTE US-2
					Crash Locations Fatal, Injury, Property Damage Only, Unknown Crash Type	Total Mileage: 3.686 mi				