

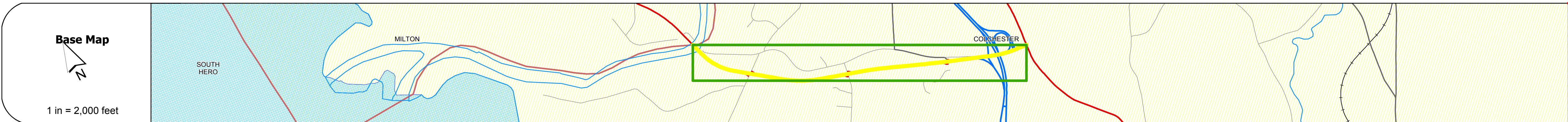
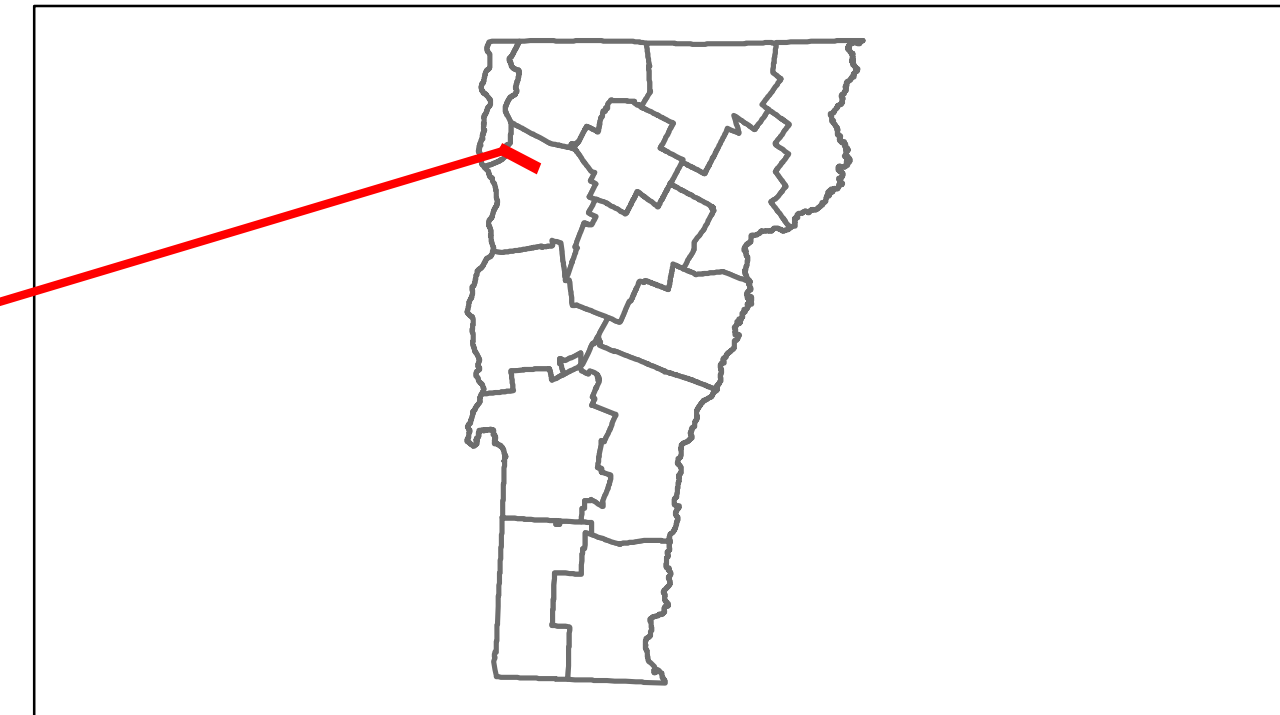


Route Log Progress Chart

DRAFT







Please Note: Errors and Omissions May Exist.
Contact the VTrans Mapping Unit with questions or concerns.

DISTRICT	TOWN	ROUTE
5	COLCHESTER	US-2




DESCRIPTION BLOCK

Bridge 18A:
Stringer/multi-beam or girder - 1964
Structure No. 200028018A04052
Length: 236'
Width: 42.0'
Under Clearance: 16.0'
Facility Carried: US 00002 ML
Bridge Type: 4-SP ROLLED BEAM
Features Intersected: 189 UNDER US 2
Surface: Bituminous
Maintenance/Ownership: State



Year	Station 0	Station 1	Station 2	Station 3	Station 4	Station 5
2012	9500	13400	11900	13800	13400	14400
2011	9600	13500	12600	14900	14300	14600
2010	9600	13500	13300	15300	15100	14800
2009	9500	11800	12500	14300	14100	13800
2008	9300	10100	11600	13300	13100	12800



Historic Projects Retreatment, Resurface, Bituminous, Unknown, Bituminous Mix, Skippy Mix, Bituminous Seal, Concrete, Gravel, Surface Treated Gravel, Plant Mix, Reclaimed Base and Bituminous Concrete, Concrete	Functional Class Legend for Functional Class 1-19 and Speed Zones 25-65.	Curves Legend for curve left, curve right, grade up, grade down.	Road Widths Legend for Traffic Counters (counter ID).	AADT Legend for Crash Locations: Fatal, Injury, Property Damage Only, Unknown Crash Type.	Mileage by Functional Class By Sheet 5600 14 - Urban - Principal Arterial - other 0.190 028-1 16 - Urban - Minor Arterial 2.006	Mileage by Town By Sheet COLCHESTER - U002-0405 2.196 of 2.196 Ghost Section - US-7 (6.518 to 0.000) 6.518	DISTRICT 5	TOWN COLCHESTER	Date: 04/02/14	ROUTE US-2 ETE mileage: 36.815 to 39.011
Total Mileage: 2.196 mi						Total Mileage: 2.196 mi		1 of 1 TWN mileage: 0.0 to 2.196	ROUTE US-2	