

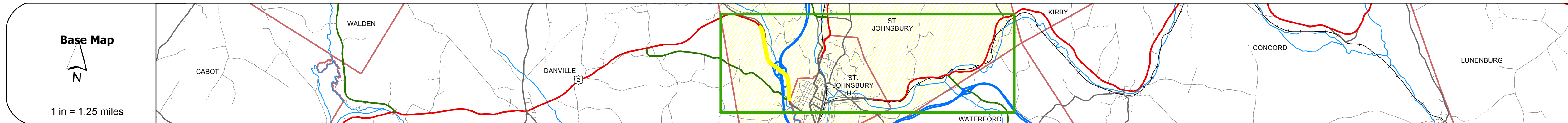
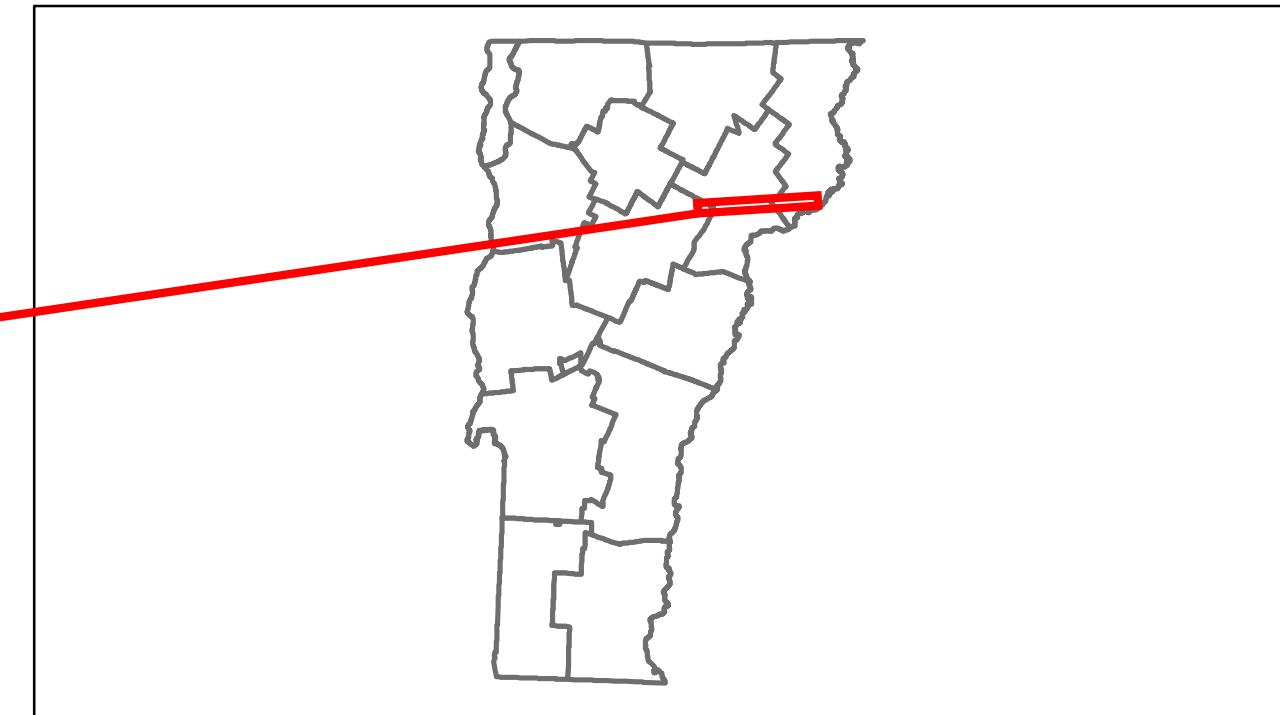


Route Log Progress Chart

DRAFT

Please Note: Errors and Omissions May Exist.
Contact the VTrans Mapping Unit with questions or concerns.

DISTRICT	TOWN	ROUTE
7	ST. JOHNSBURY	US-2



Stick Diagram








- Town Boundary
- Village/UC Boundaries
- District Boundaries
- State/Town Highway Change
- Divided Highway Limits
- Ghost Section Boundary
- FAU Limits
- Streams
- Town Center
- Primary Structures
- Secondary Structures
- Stations (Feet)
- Railroad Crossings
- Divided State Highway
- State Highway
- Divided Class 1 Town Highway
- Class 1 Town Highway

Scale: 1in = 2000 FEET



DESCRIPTION BLOCK

Bridge 103W:
 Stringer/multi-beam or girder - 1975
 Structure No. 200028103W03112
 Length: 327'
 Width: 42.6'
 Under Clearance: 17.08'
 Facility Carried: US 00002 W ML
 Bridge Type: ZSPN CONT WELD GIRD
 Features Intersected: 191 UNDER US 2
 Surface: Bituminous
 Maintenance/Ownership: State



Historic Projects Retreatment, Resurface, Unknown, Bituminous Mix, Skippy Mix, Bituminous Seal, Bituminous Concrete, Gravel, Surface Treated Gravel, Plant Mix, Reclaimed Base and Bituminous Concrete, Concrete	Functional Class 1, 2, 6, 7, 8, 11, 12, 14, 16, 17, 19	Curves curve left, curve right	Road Widths (ft)	AADT (count)	Mileage by Functional Class By Sheet 028-4 12 - Urban - Principal Arterial - other Freeway 1.711	Mileage by Town By Sheet ST. JOHNSBURY - U002-0311W 1.711 of 1.711	DISTRICT 7	TOWN ST. JOHNSBURY	Date: 04/02/14	ROUTE US-2 ETE mileage: 111.257 to 112.968
					Traffic Counters (counter ID)	Crash Locations Fatal, Injury, Property Damage Only, Unknown Crash Type				